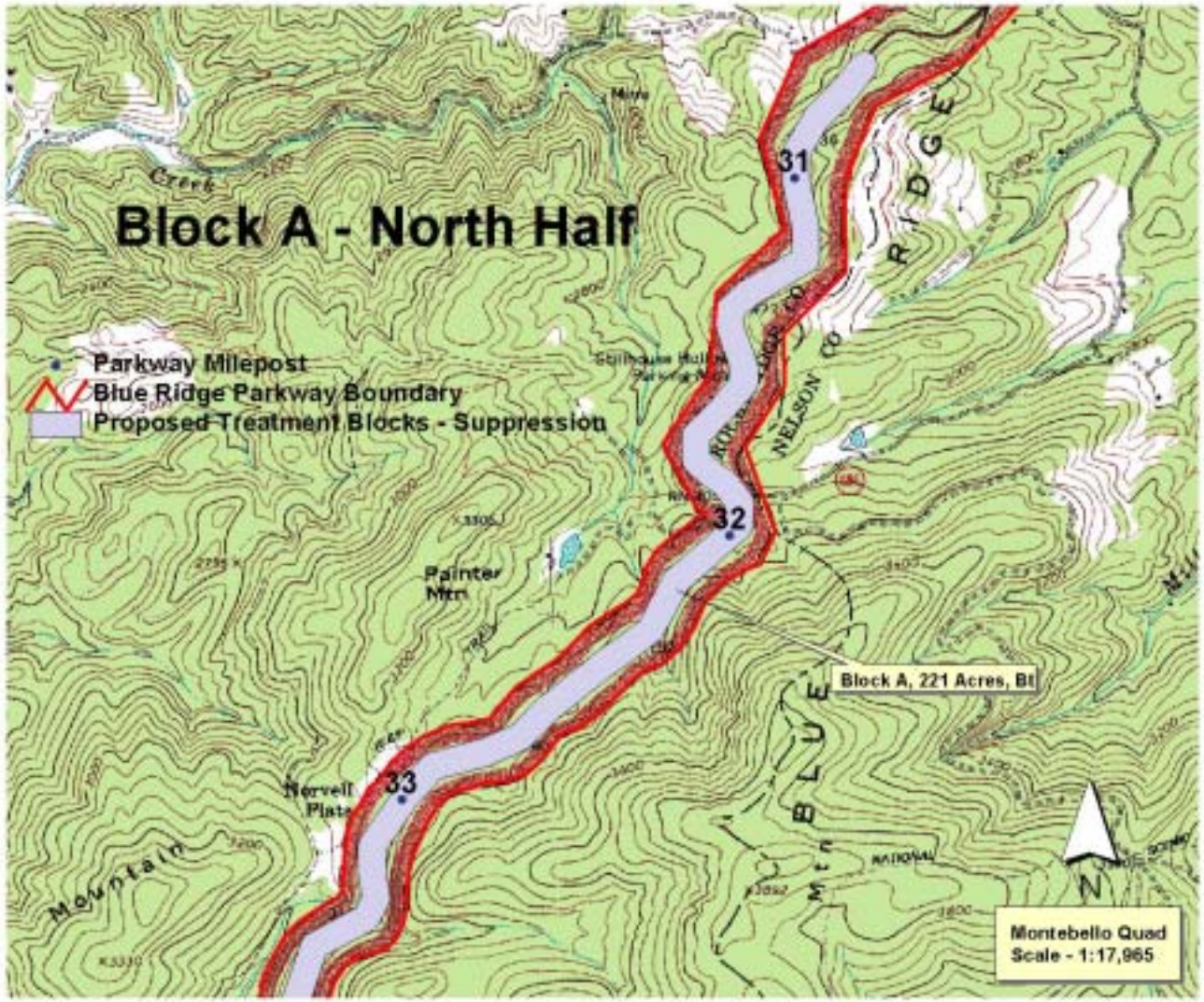
Block A - North Half
Parkway Milepost
Blue Ridge Parkway Boundary
Proposed Treatment Blocks - Suppression
31
32
33
Painter Mtn
Nervell Plate
Block A, 221 Acres, Bt
Montebello Quad
Scale - 1:17,965
N

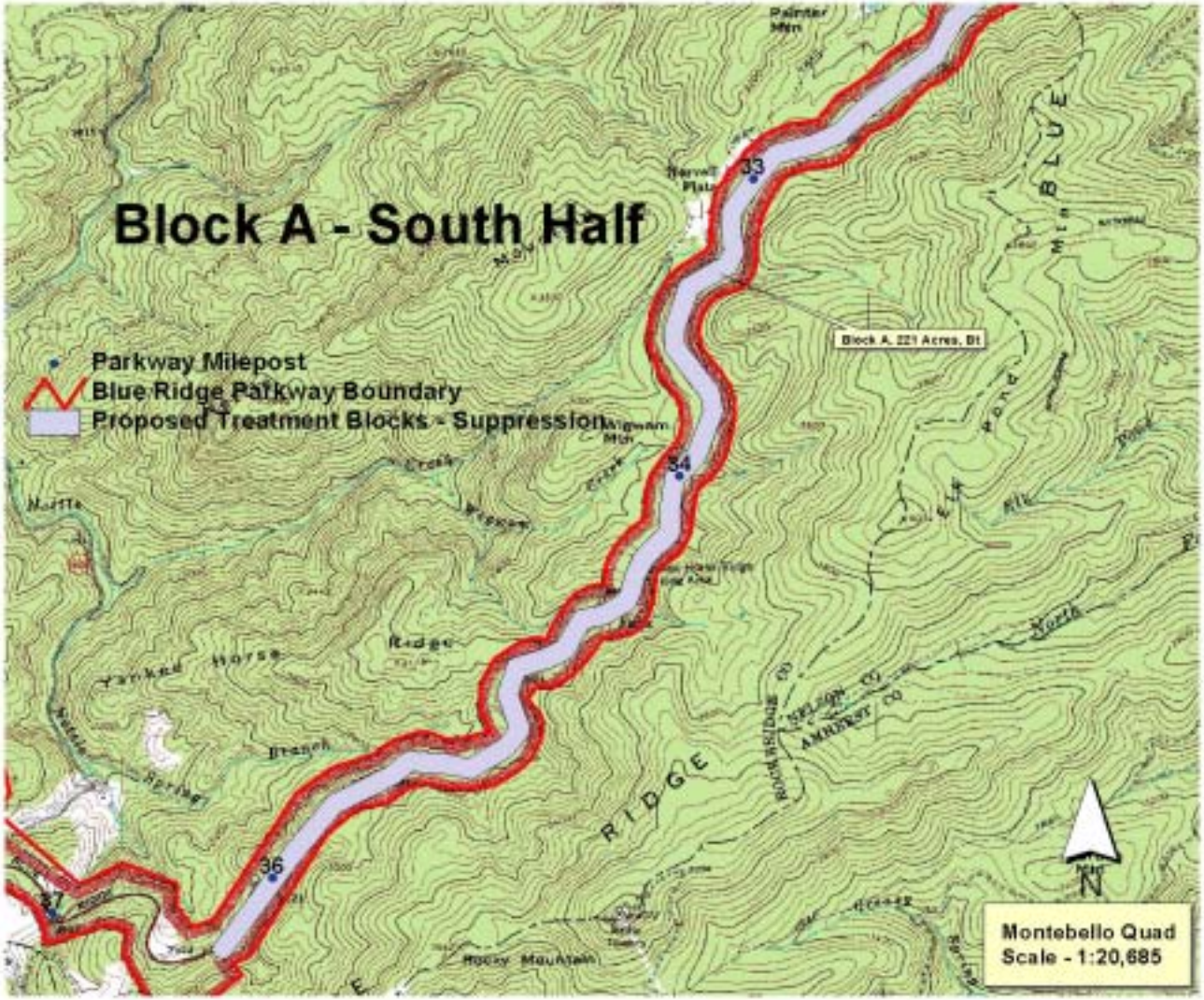
Block A - South Half
Parkway Milepost
Blue Ridge Parkway Boundary
Proposed Treatment Blocks - Suppression
Block A, 221 Acres, Bt
33
34
36
37
Yankee Horse
Ridge
Branch
Spring
RIDGE
BLUE
Rocky Mountain
Montebello Quad
Scale - 1:20,685
N

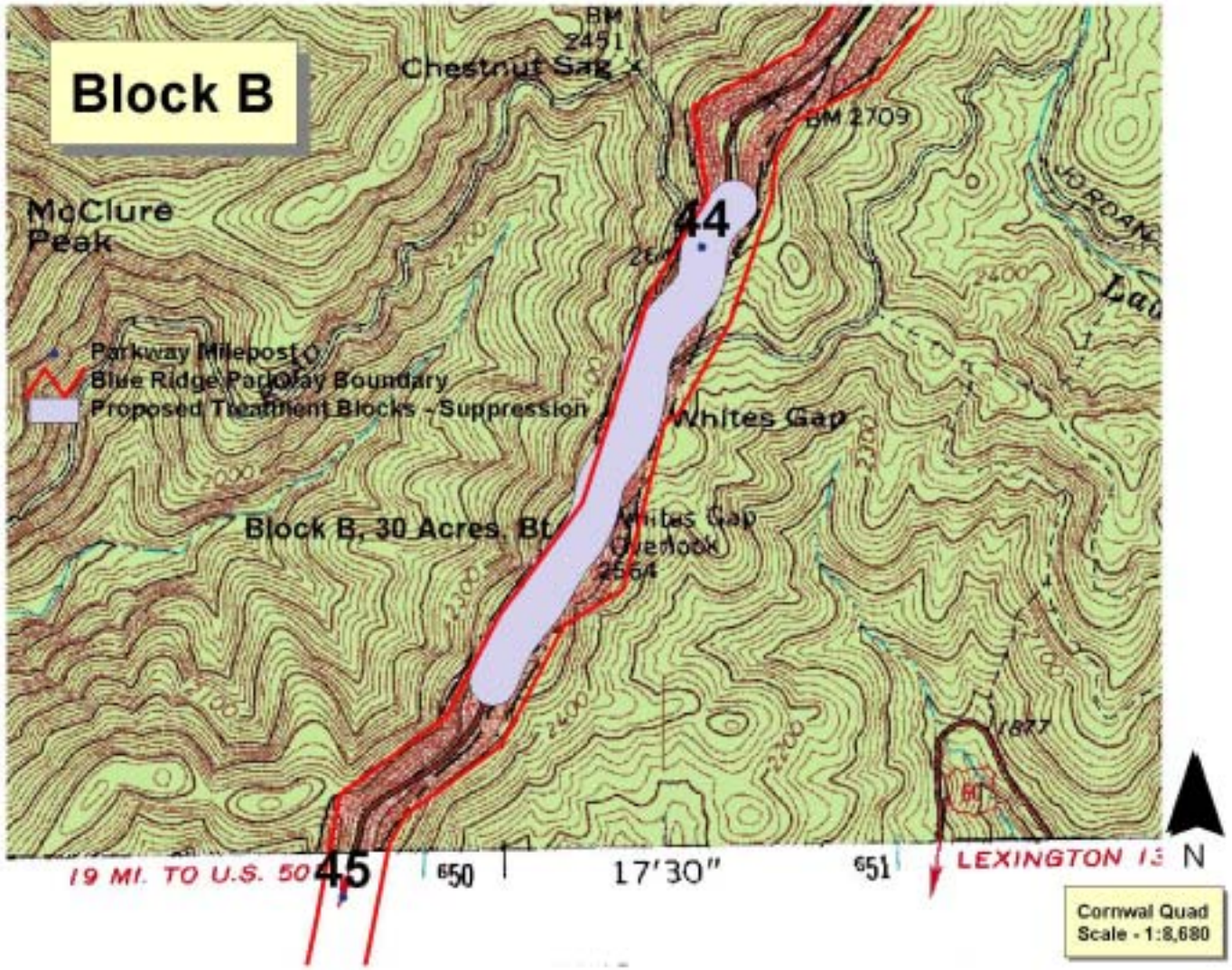
Block B
BM 2451
Chestnut Sag
BM 2709
McClure Peak
44
Parkway Milepost
Blue Ridge Parkway Boundary
Proposed Treatment Blocks - Suppression
Whites Gap
Block B, 30 Acres, Bt
Whites Gap Overlook
2564
1877
19 MI. TO U.S. 50
45
650
17'30"
651
LEXINGTON 13
N
Cornwal Quad
Scale - 1:8,680

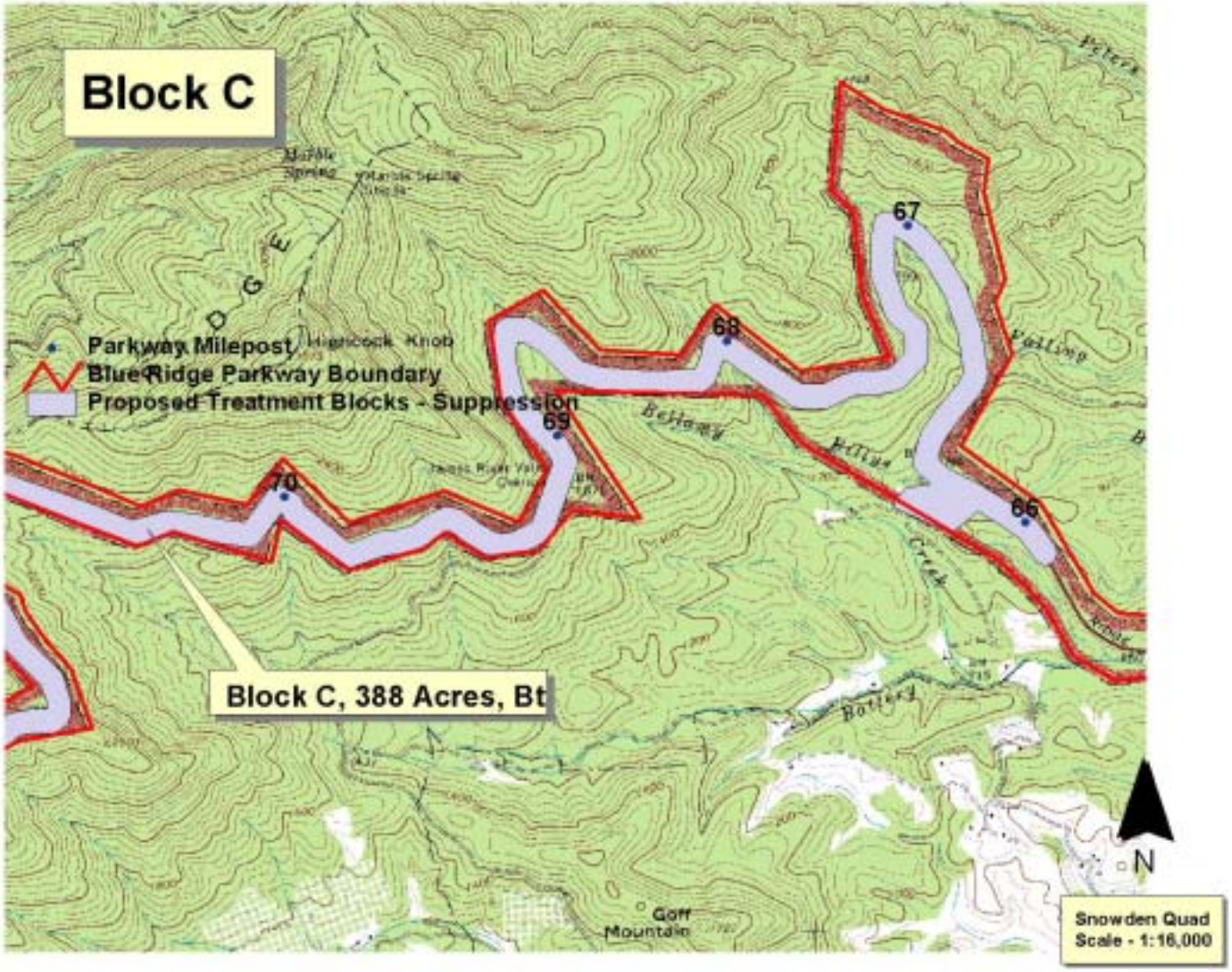
Block C
Parkway Milepost
Blue Ridge Parkway Boundary
Proposed Treatment Blocks - Suppression
67
68
69
70
66
Block C, 388 Acres, Bt
Hancock Knob
Goff Mountain
N
Snowden Quad
Scale - 1:16,000

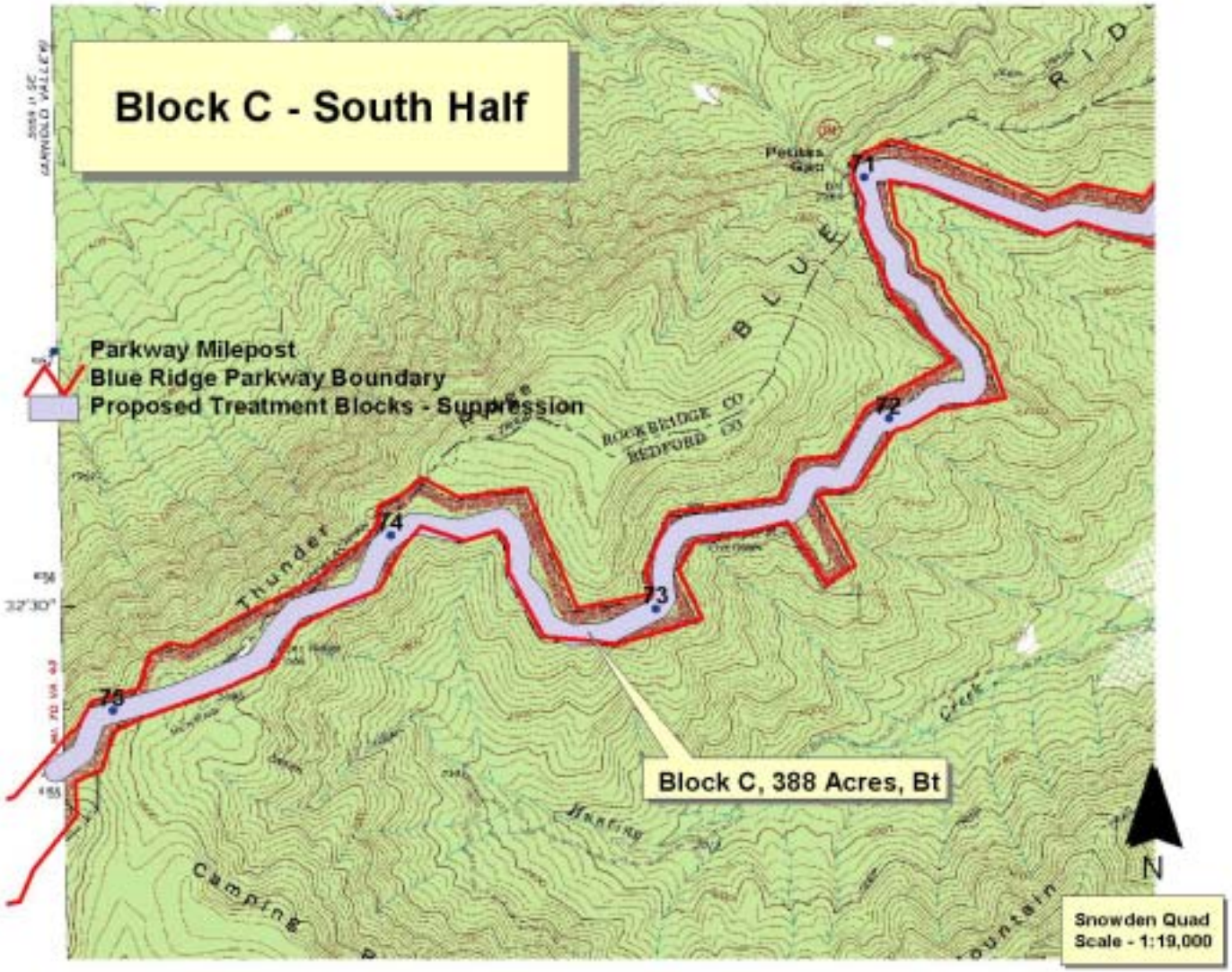
Block C - South Half
Parkway Milepost
Blue Ridge Parkway Boundary
Proposed Treatment Blocks - Suppression
Block C, 388 Acres, Bt
71
72
73
74
75
Thunder
Camping
Snowden Quad
Scale - 1:19,000
N

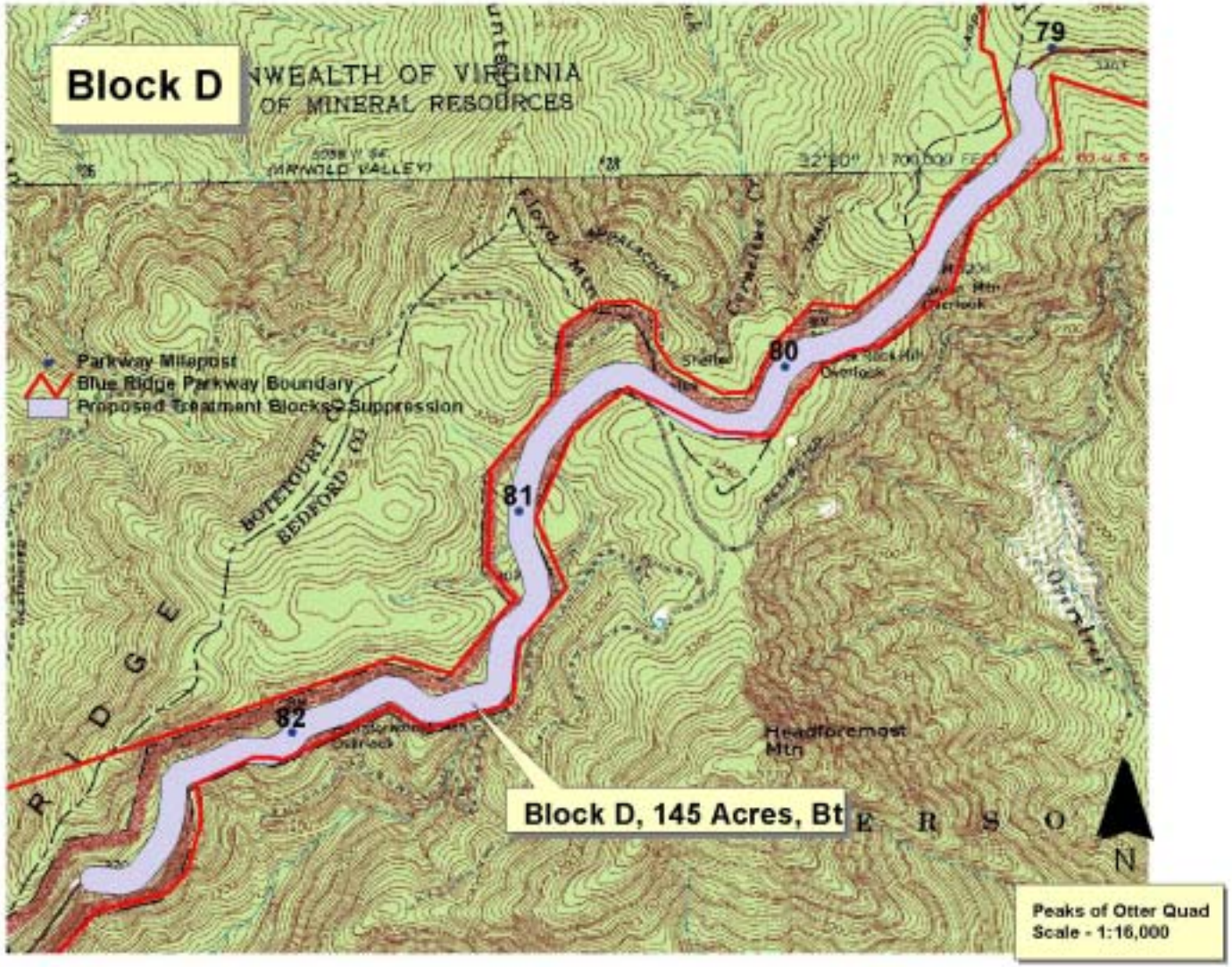
Block D
NWEALTH OF VIRGINIA
OF MINERAL RESOURCES
79
80
81
82
Parkway Milepost
Blue Ridge Parkway Boundary
Proposed Treatment Blocks & Suppression
BOTETOURT
BEDFORD CO
Headforemost Mtn
Block D, 145 Acres, Bt
N
Peaks of Otter Quad
Scale - 1:16,000

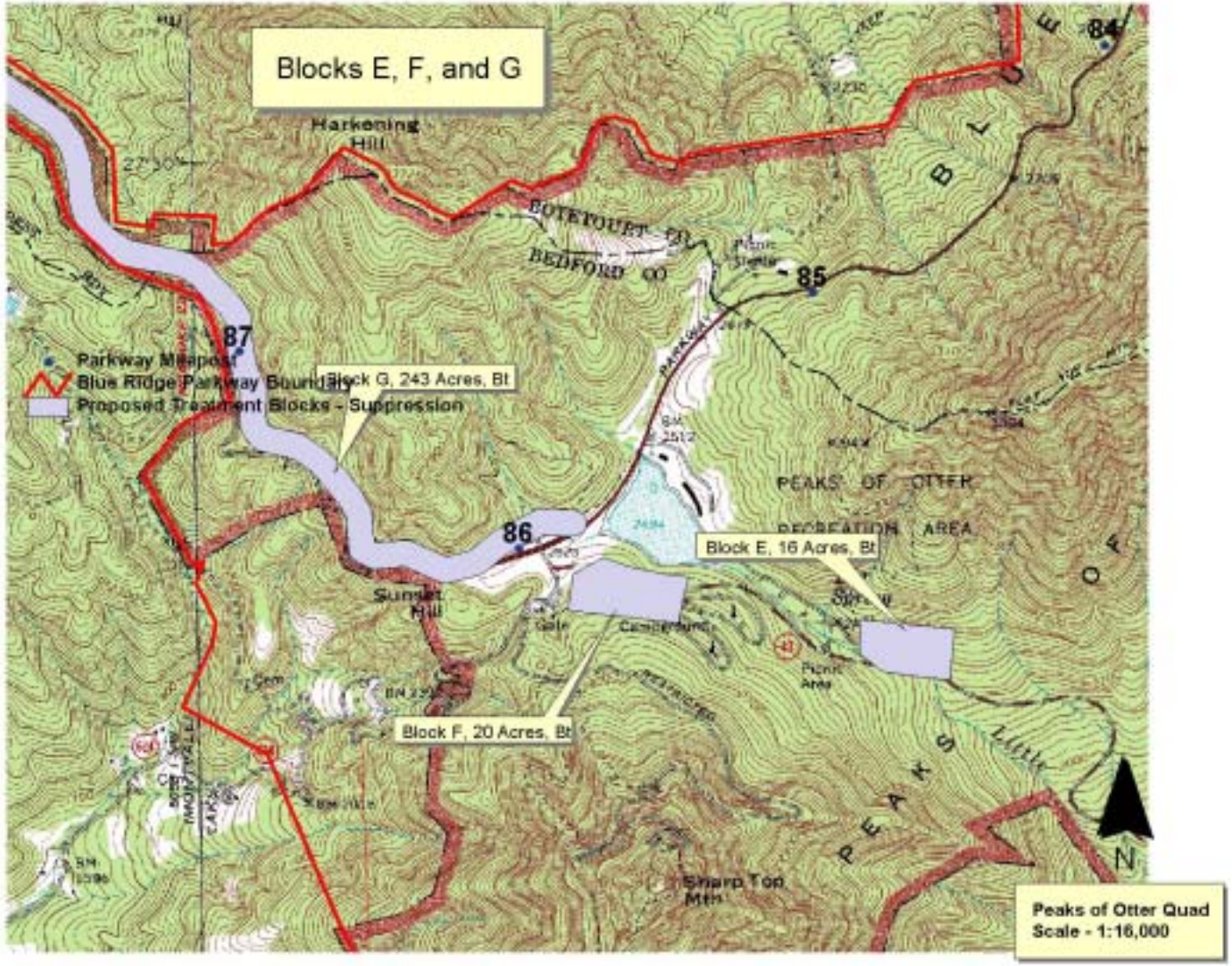
Blocks E, F, and G
Harkening Hill
BOTETOURT CO
BEDFORD CO
84
85
86
87
Parkway Milepost
Blue Ridge Parkway Boundary
Proposed Treatment Blocks - Suppression
Block G, 243 Acres, Bt
Block E, 16 Acres, Bt
Block F, 20 Acres, Bt
PEAKS OF OTTER
RECREATION AREA
Sunset Hill
Sharp Top Mtn
N
Peaks of Otter Quad
Scale - 1:16,000

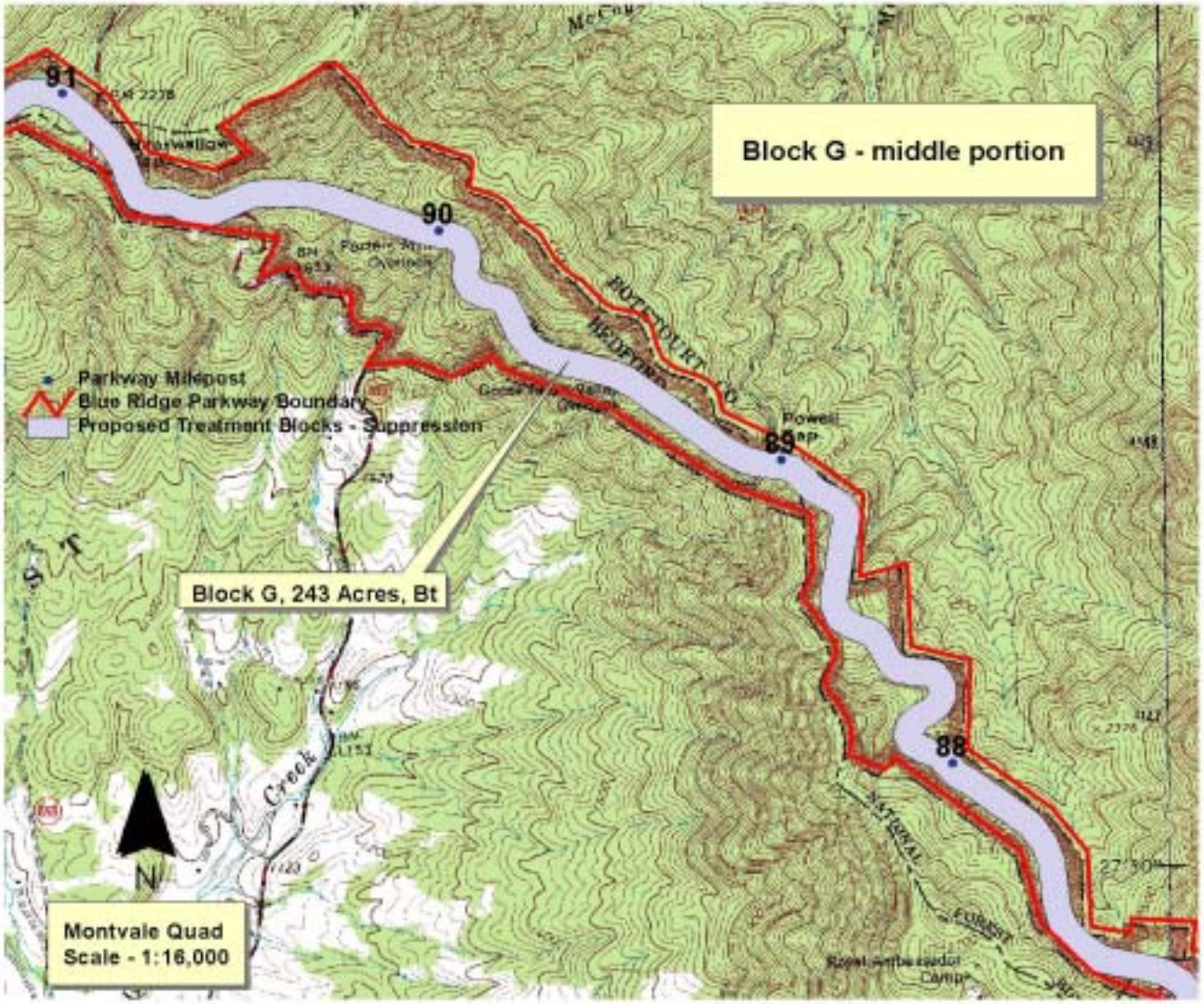
Block G - middle portion
Parkway Milepost
Blue Ridge Parkway Boundary
Proposed Treatment Blocks - Suppression
Block G, 243 Acres, Bt
Montvale Quad
Scale - 1:16,000
N
91
90
89
88
Powell
Creek

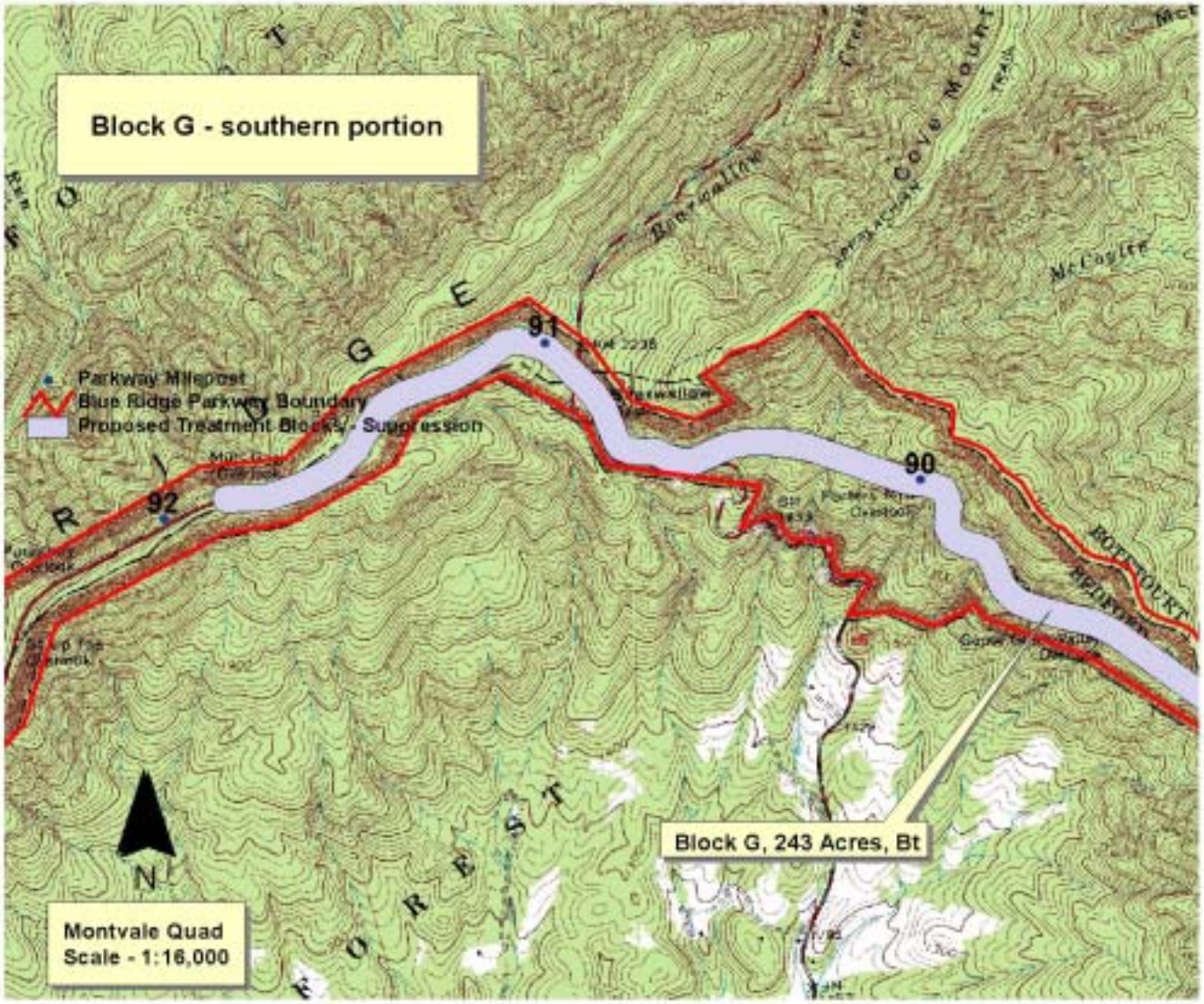
Block G - southern portion
Parkway Milepost
Blue Ridge Parkway Boundary
Proposed Treatment Blocks - Suppression
91
90
92
Block G, 243 Acres, Bt
N
Montvale Quad
Scale - 1:16,000

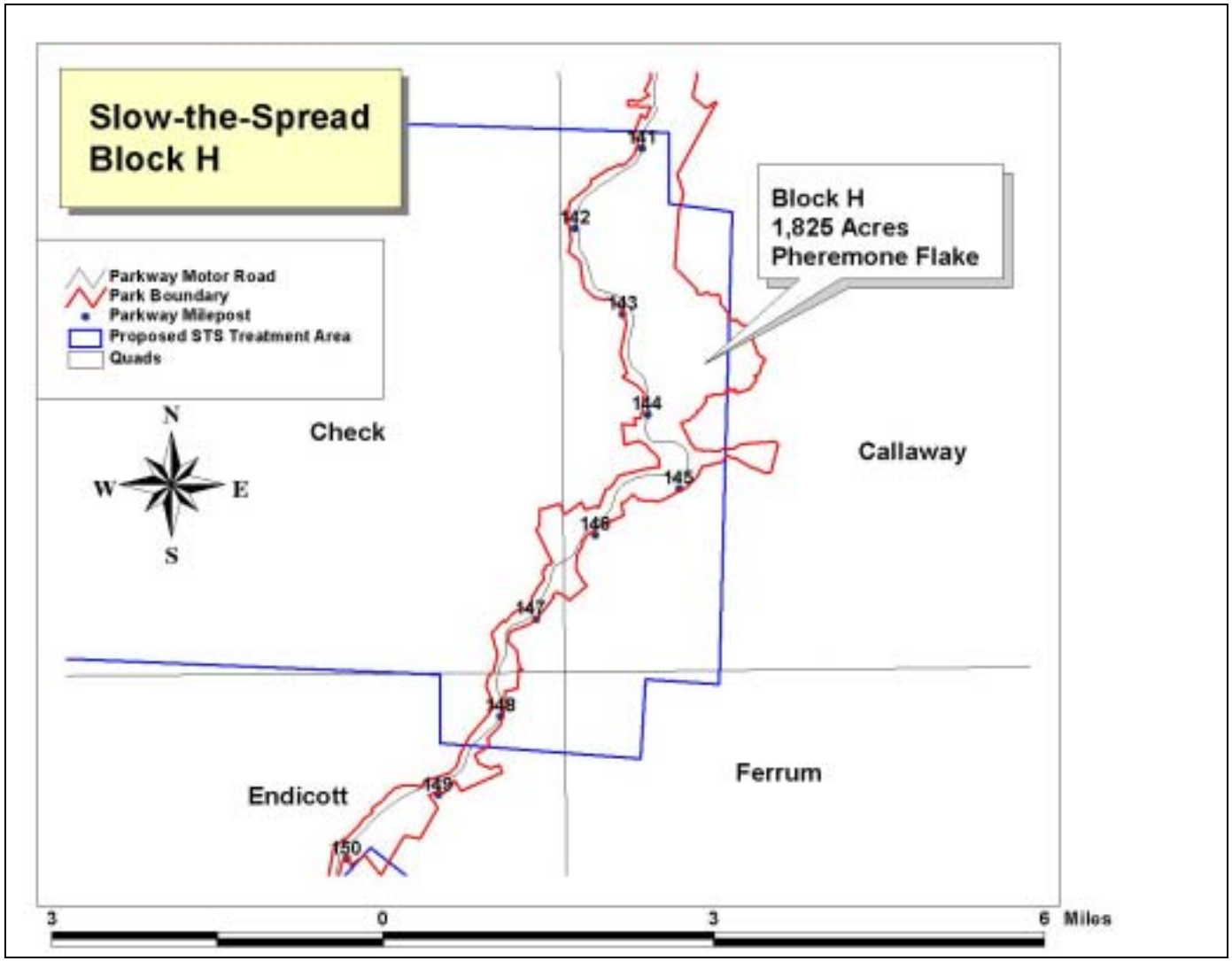
Slow-the-Spread
Block H
Block H
1,825 Acres
Pheremone Flake
Parkway Motor Road
Park Boundary
Parkway Milepost
Proposed STS Treatment Area
Quads
N
W
E
S
Check
Callaway
Ferrum
Endicott
141
142
143
144
145
146
147
148
149
150
3
0
3
6 Miles

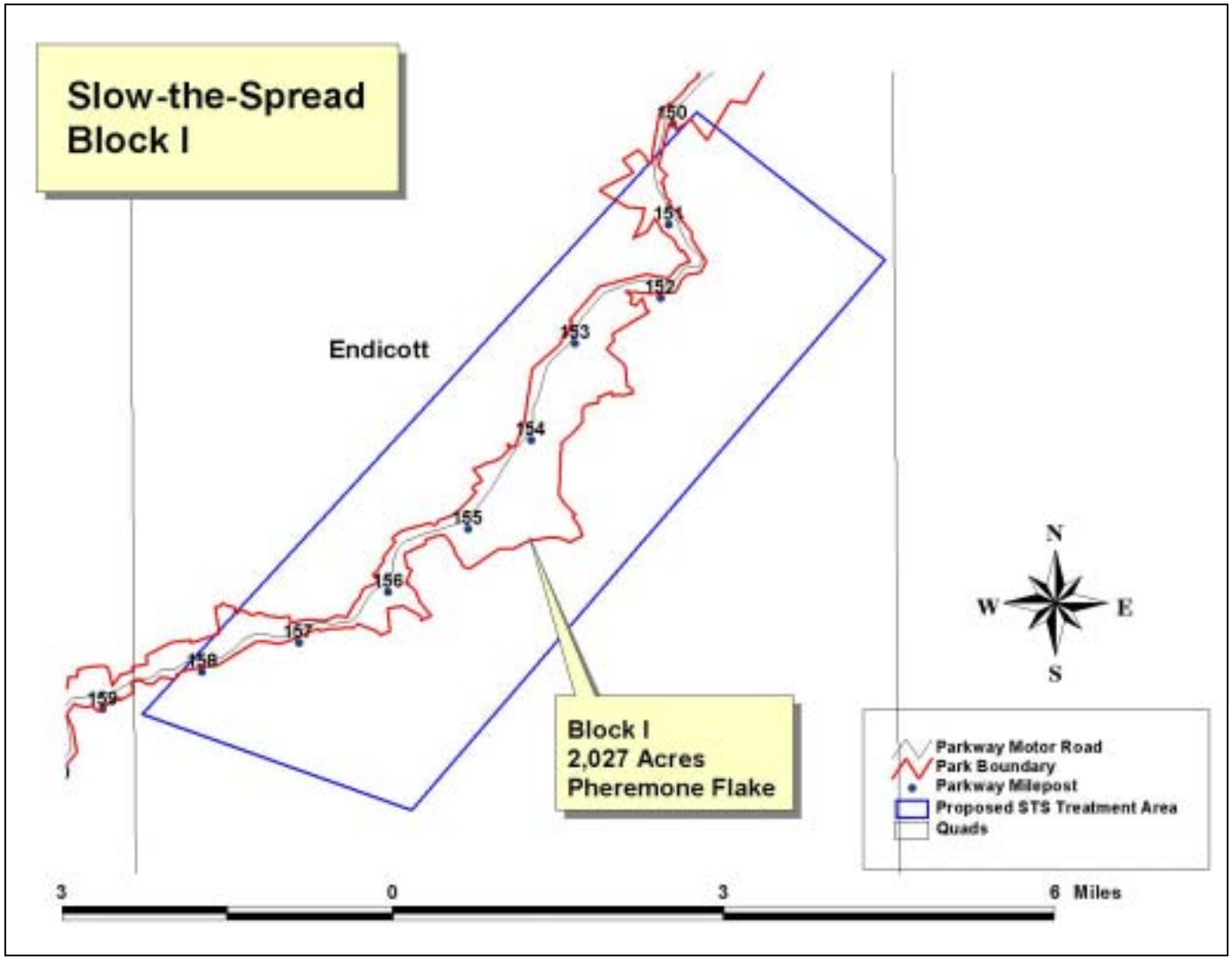
Slow-the-Spread
Block I
Endicott
150
151
152
153
154
155
156
157
158
159
Block I
2,027 Acres
Pheremone Flake
N
W
E
S
Parkway Motor Road
Park Boundary
Parkway Milepost
Proposed STS Treatment Area
Quads
3
0
3
6 Miles

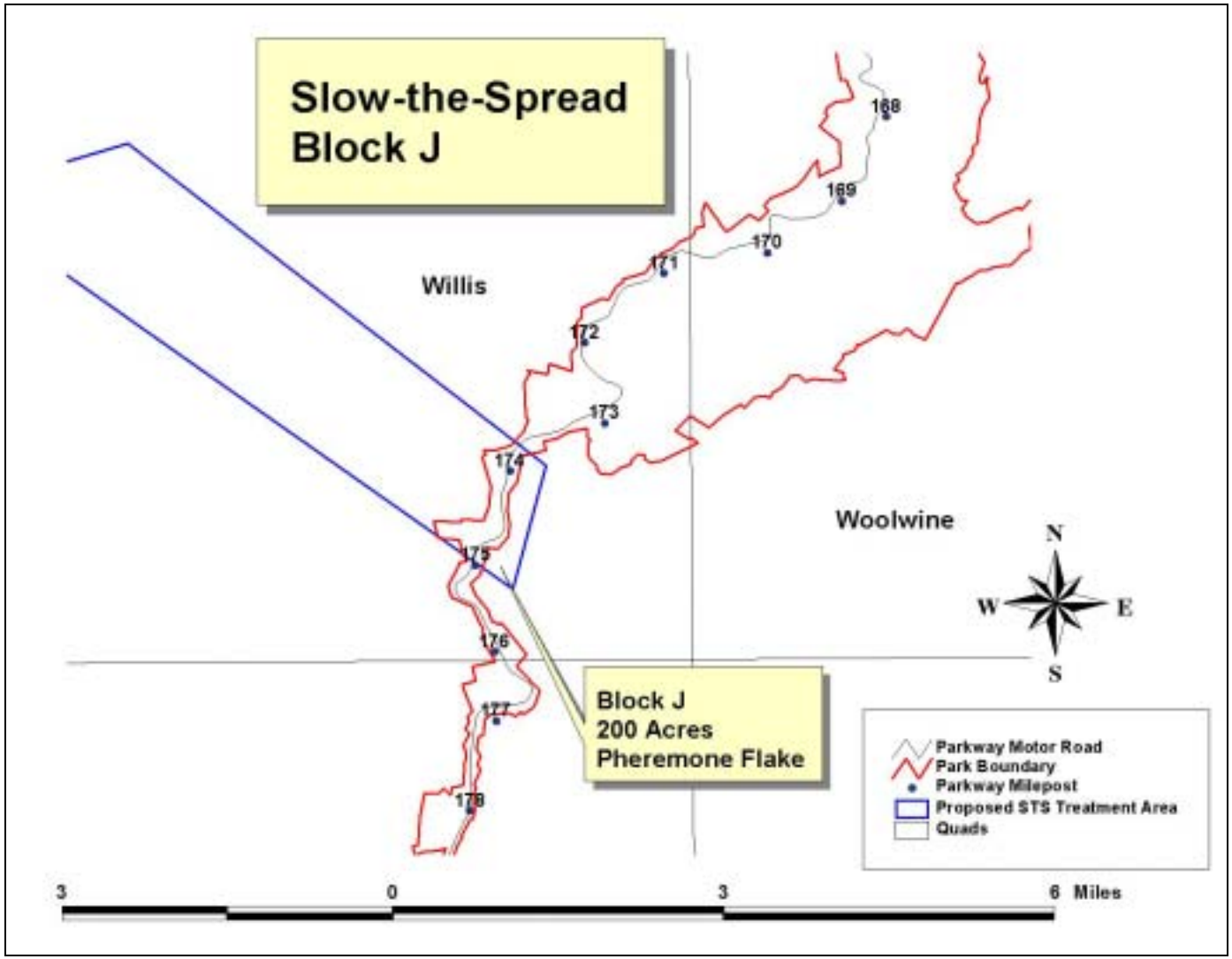
Slow-the-Spread
Block J
Willis
Woolwine
168
169
170
171
172
173
174
175
176
177
178
Block J
200 Acres
Pheremone Flake
N
W
E
S
Parkway Motor Road
Park Boundary
Parkway Milepost
Proposed STS Treatment Area
Quads
3
0
3
6 Miles