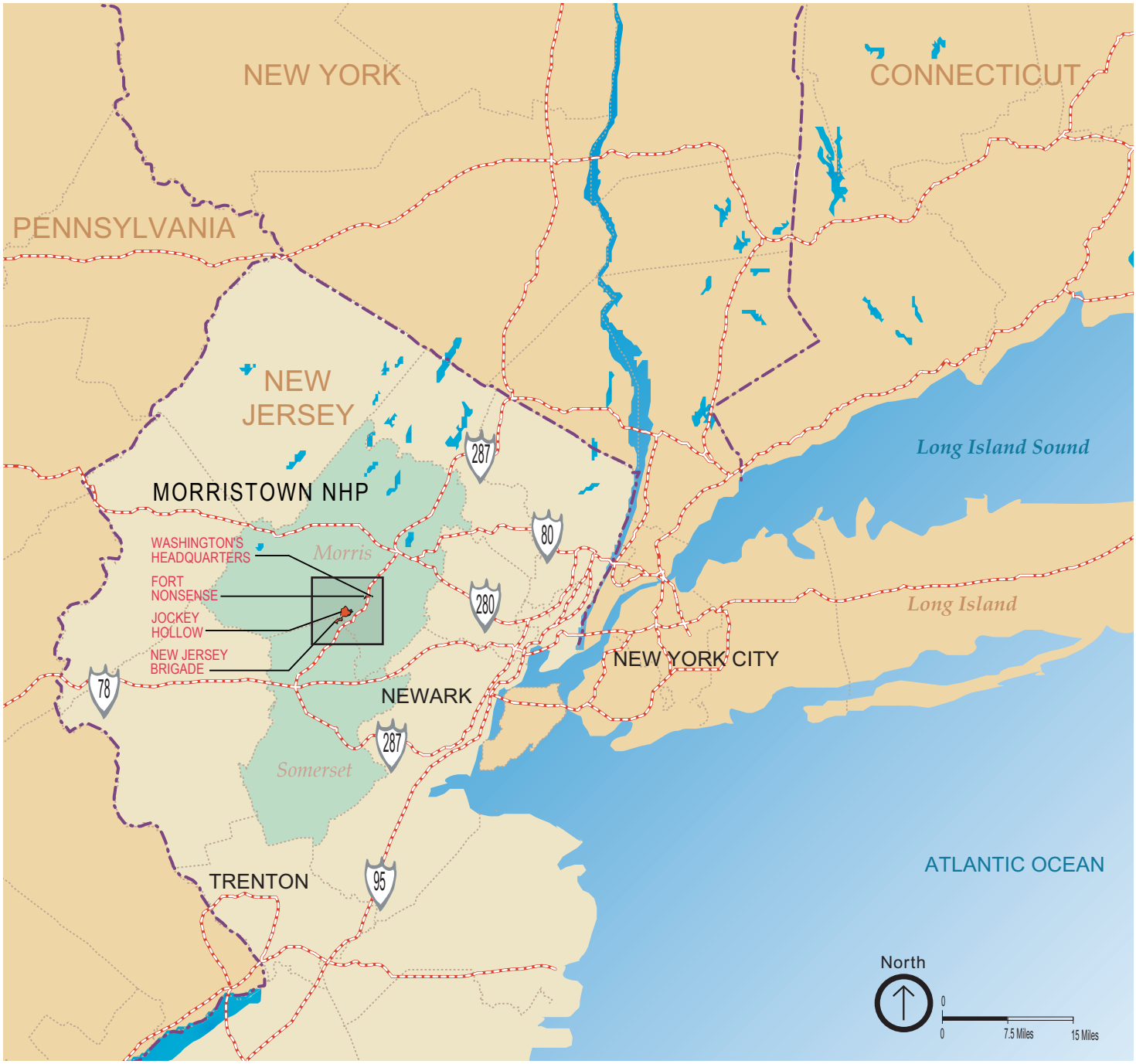

REGIONAL CONTEXT

Figure 1



MORRISTOWN
NATIONAL HISTORICAL PARK
NEW JERSEY
February 2003

National Park Service · Boston Support Office
U.S. Department of the Interior

SHAPINS ASSOCIATES

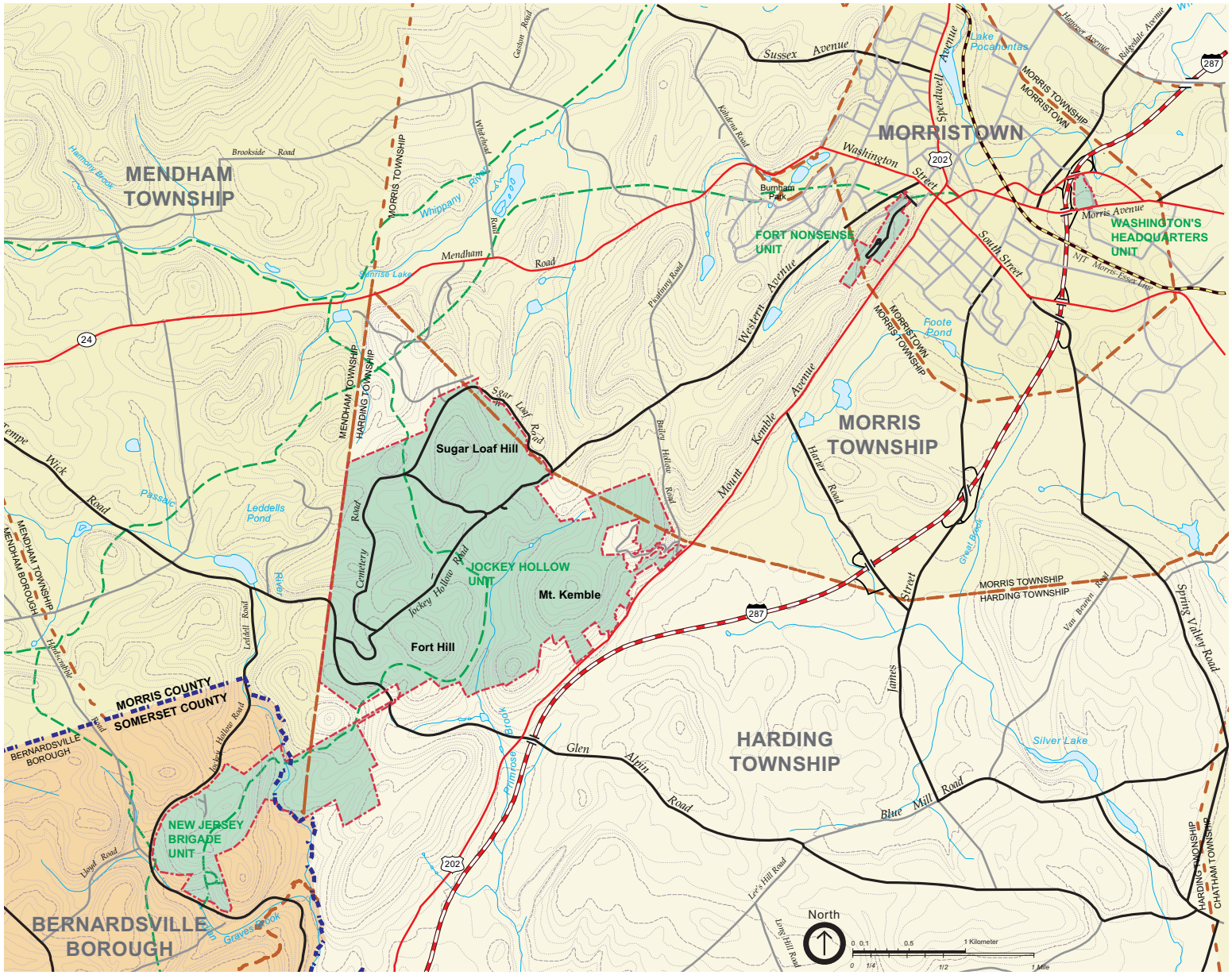

PARK VICINITY

Figure 2

MORRISTOWN
NATIONAL HISTORICAL PARK
NEW JERSEY
February 2003

National Park Service Boston Support Office
U.S. Department of the Interior

SHAPINS ASSOCIATES

ALTERNATIVE A

Figure 3

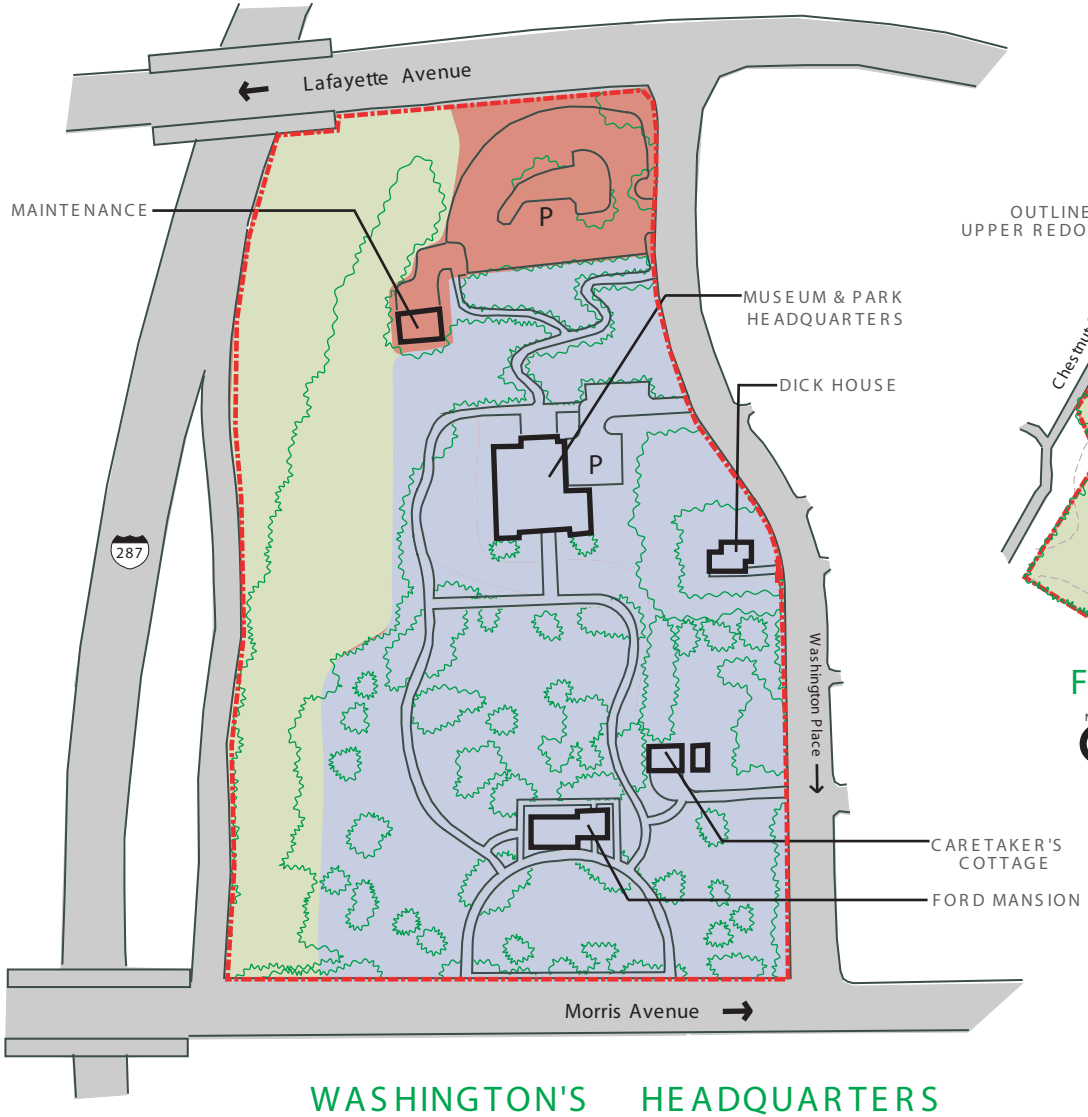

WASHINGTON'S HEADQUARTERS

North

0 50' 100' 200'

SCALE - 1" = 100'

* Property Line Is Approximate

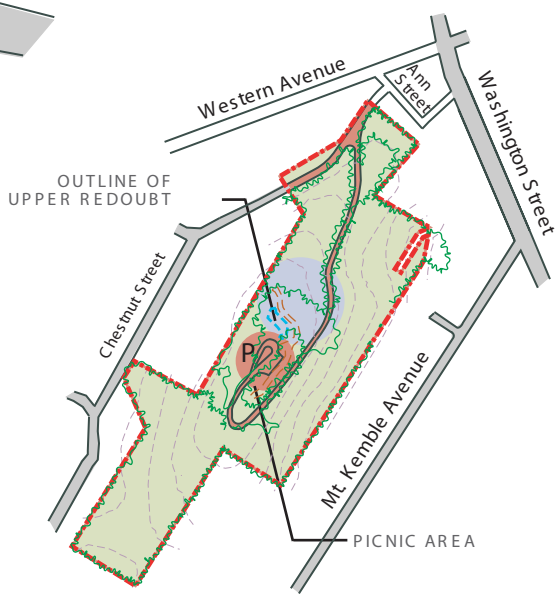

FORT NONSENSE

North

0 1250' 2500' 5000 Feet

SCALE - 1" = 2500'

Management Zones

- Developed/Park Operations
- Historical
- Forest
- Park Boundary
- Ex. Tree Canopy
- P Parking

NOTE: This illustrative map is for planning purposes only. Management Zone designations represent approximate areas and locations.

MORRISTOWN
NATIONAL HISTORICAL PARK
NEW JERSEY
August 2003

National Park Service Boston Support Office
U.S. Department of the Interior

SHAPINS ASSOCIATES

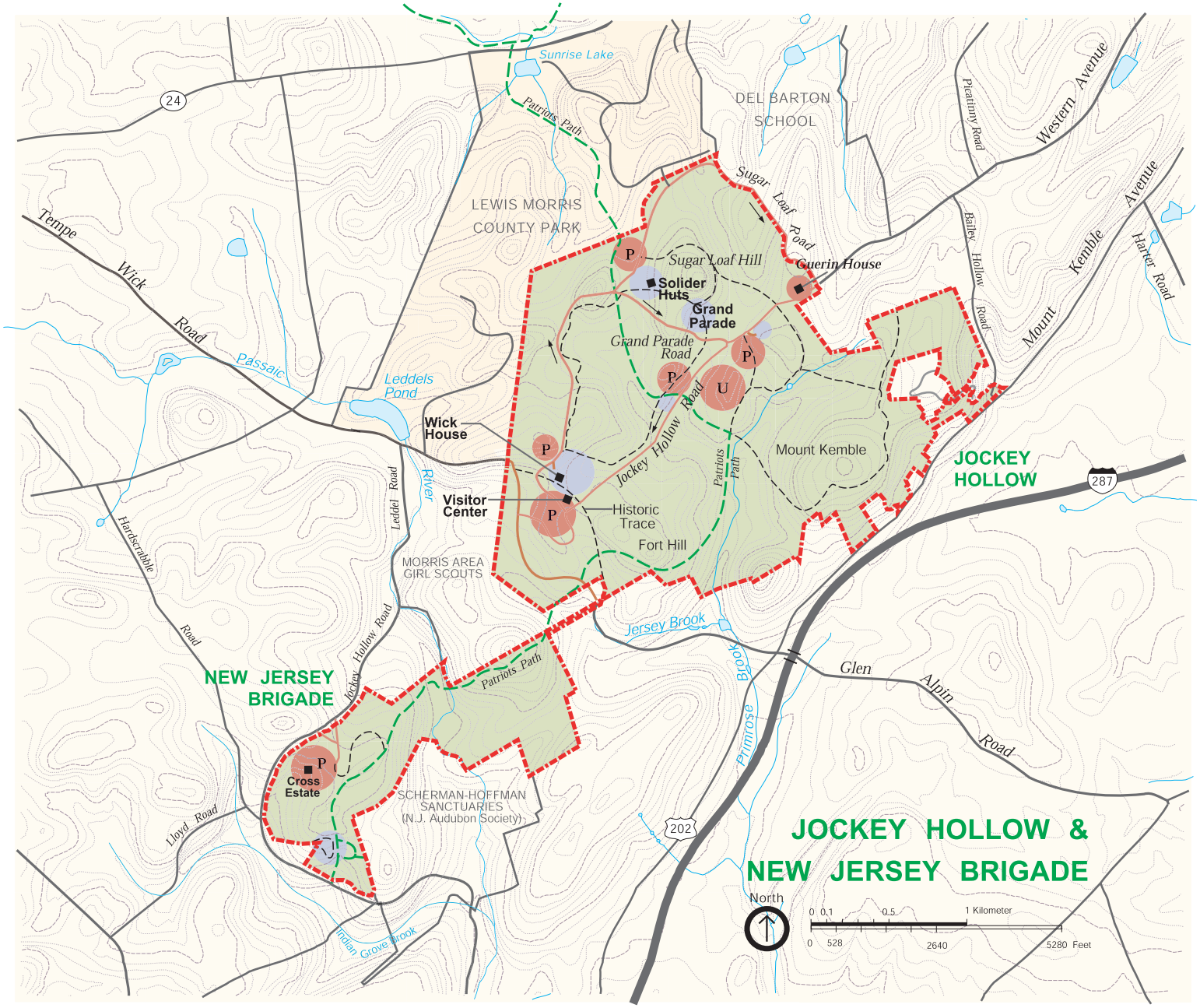

ALTERNATIVE A

Figure 4

Management Zones

- Developed/Park Operations
- Historical
- Forest
- Park Boundary
- Patriots Path
- Other Trails
- P Parking Area
- U Utility Area

NOTE: This illustrative map is for planning purposes only. Management Zone designations represent approximate areas and locations.

MORRISTOWN
NATIONAL HISTORICAL PARK
NEW JERSEY
August 2003

National Park Service · Boston Support Office
U.S. Department of the Interior

SHAPINS ASSOCIATES

ALTERNATIVE B

Figure 5

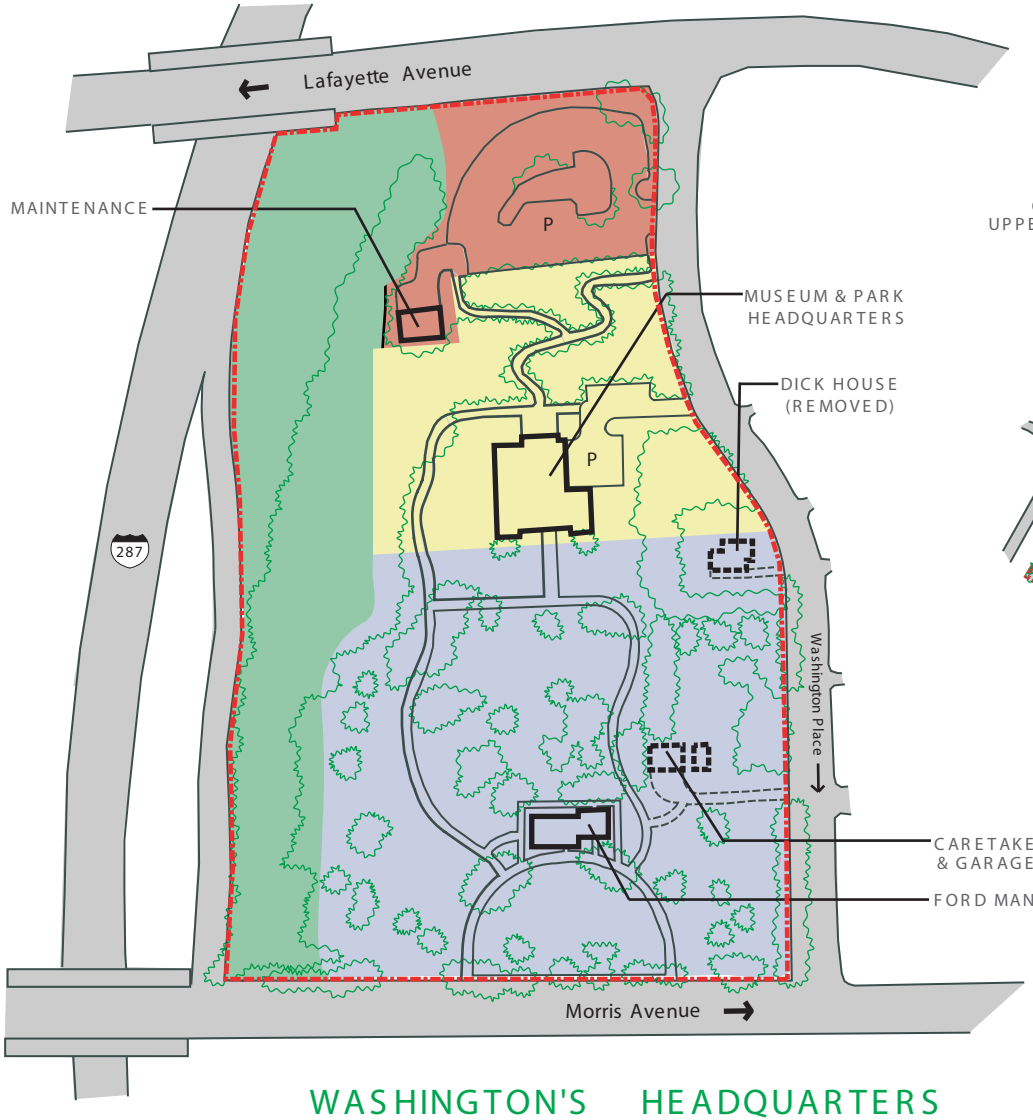

WASHINGTON'S HEADQUARTERS

North

0 50' 100' 200'

SCALE - 1" = 100'

* Property Line Is Approximate

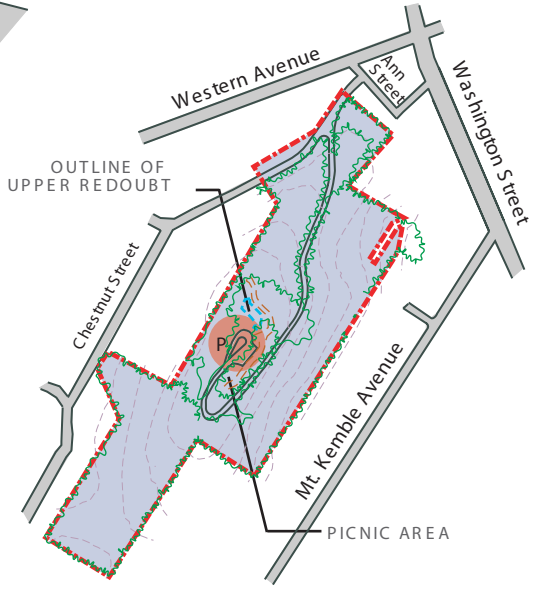

FORT NONSENSE

North

0 1250' 2500' 5000 Feet

SCALE - 1" = 2500'

Management Zones

- Developed/Park Operations
- Historical
- Museum Development
- Sustainable Forest
- Park Boundary
- Ex. Tree Canopy
- P Parking

NOTE: This illustrative map is for planning purposes only. Management Zone designations represent approximate areas and locations.

MORRISTOWN
NATIONAL HISTORICAL PARK
NEW JERSEY
February 2003

National Park Service · Boston Support Office
U.S. Department of the Interior

SHAPINS ASSOCIATES

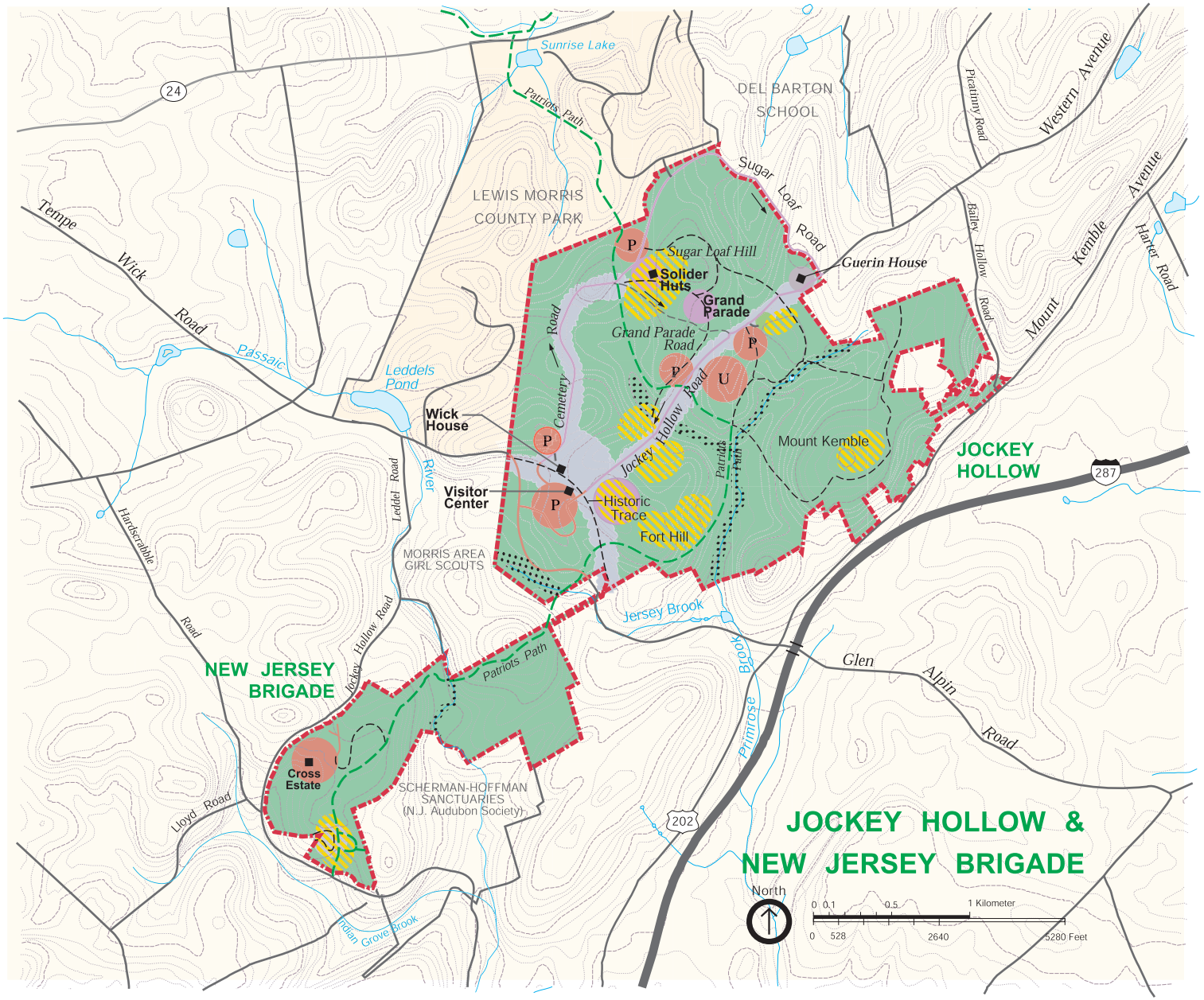

ALTERNATIVE B

Figure 6

Management Zones

- Developed/Park Operations
- Historical Area and Roads
- Hut Area Overlay
- Sustainable Forest
- Water Quality Protection
- Park Boundary
- Patriots Path
- Other Trails
- P Parking Area
- U Utility Area

NOTE: This illustrative map is for planning purposes only. Management Zone designations represent approximate areas and locations.

MORRISTOWN
NATIONAL HISTORICAL PARK
NEW JERSEY
February 2003

National Park Service · Boston Support Office
U.S. Department of the Interior

SHAPINS ASSOCIATES

ALTERNATIVE C

Figure 7 PREFERRED

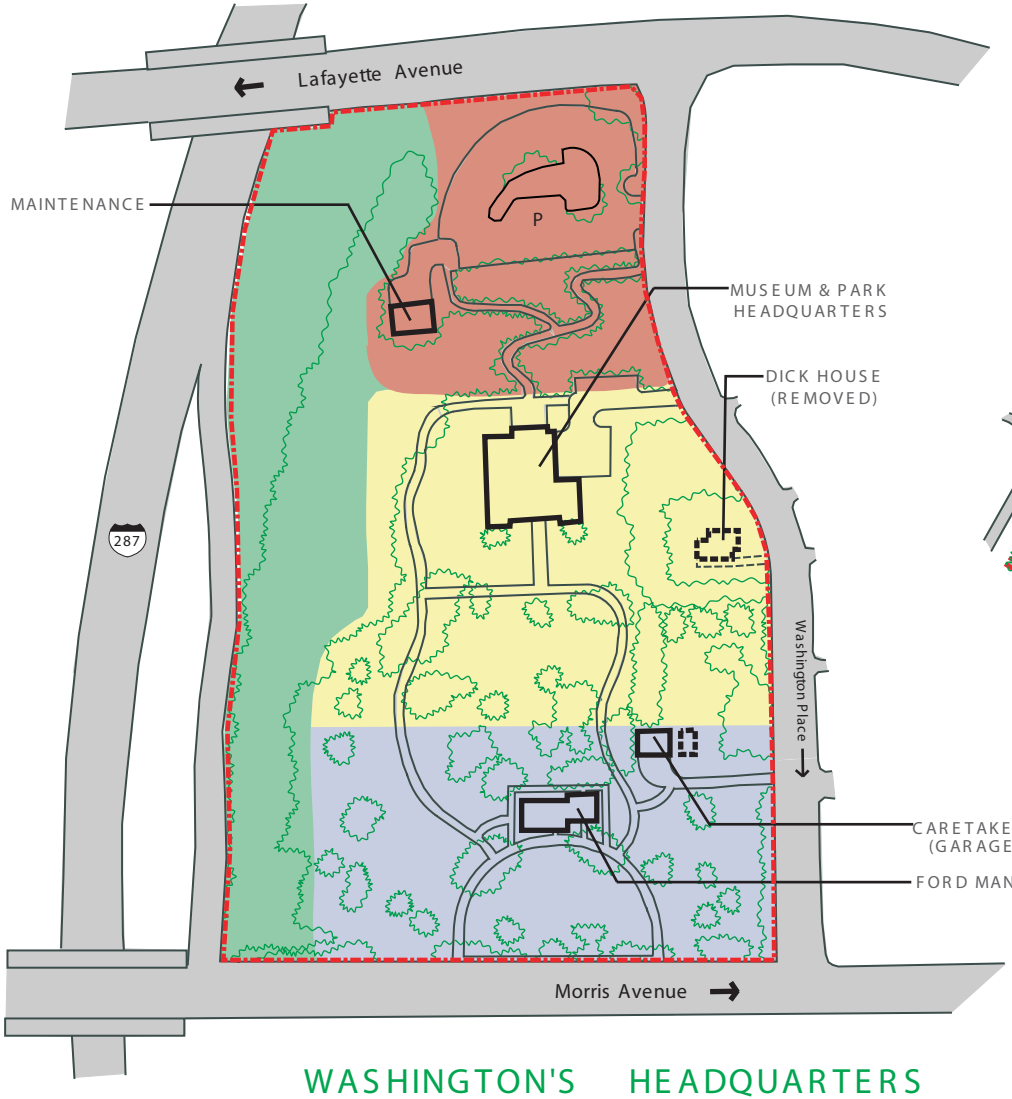

WASHINGTON'S HEADQUARTERS

North

0 50' 100' 200'

SCALE - 1" = 100'

* Property Line Is Approximate

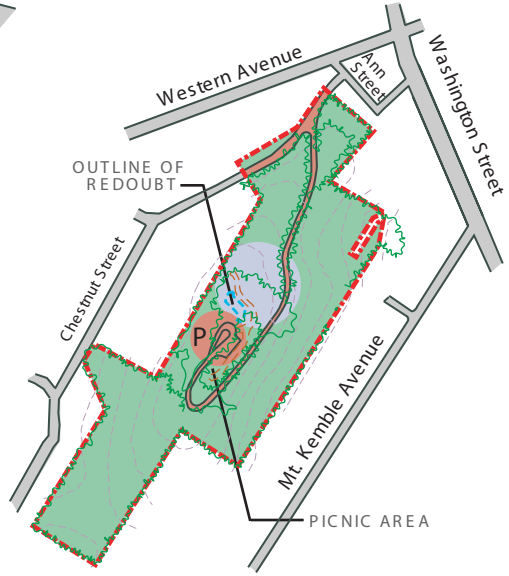

FORT NONSENSE

North

0 1250' 2500' 5000 Feet

SCALE - 1" = 2500'

Management Zones

- Developed/ Park Opertaions
- Historical
- Museum Development
- Sustainable Forest
- Park Boundary
- Ex. Tree Canopy
- P Parking Area

NOTE: This illustrative map is for planning purposes only. Management Zone designations represent approximate areas and locations.

MORRISTOWN
NATIONAL HISTORICAL PARK
NEW JERSEY
February 2003

National Park Service · Boston Support Office
U.S. Department of the Interior

SHAPINS ASSOCIATES

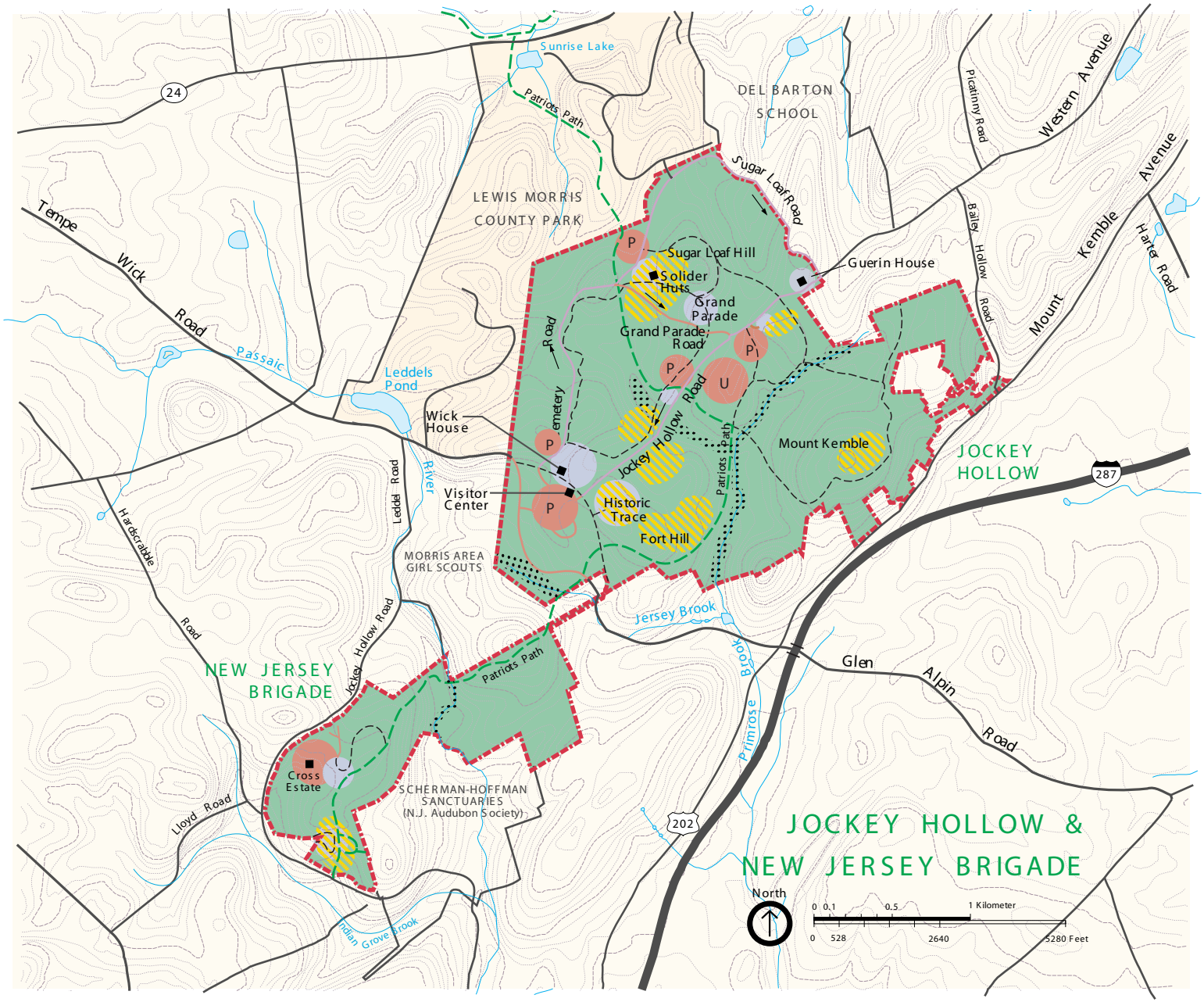

ALTERNATIVE C

Figure 8 PREFERRED

Management Zones

- Developed/Park Operations
- Historical Area and Roads
- Hut Area Overlay
- Sustainable Forest
- Water Quality Protection
- Park Boundary
- Patriots Path
- Other Trails
- P Parking Area
- U Utility Area

NOTE: This illustrative map is for planning purposes only. Management Zone designations represent approximate areas and locations.

MORRISTOWN
NATIONAL HISTORICAL PARK
NEW JERSEY
February 2003

National Park Service · Boston Support Office
U.S. Department of the Interior

SHAPINS ASSOCIATES

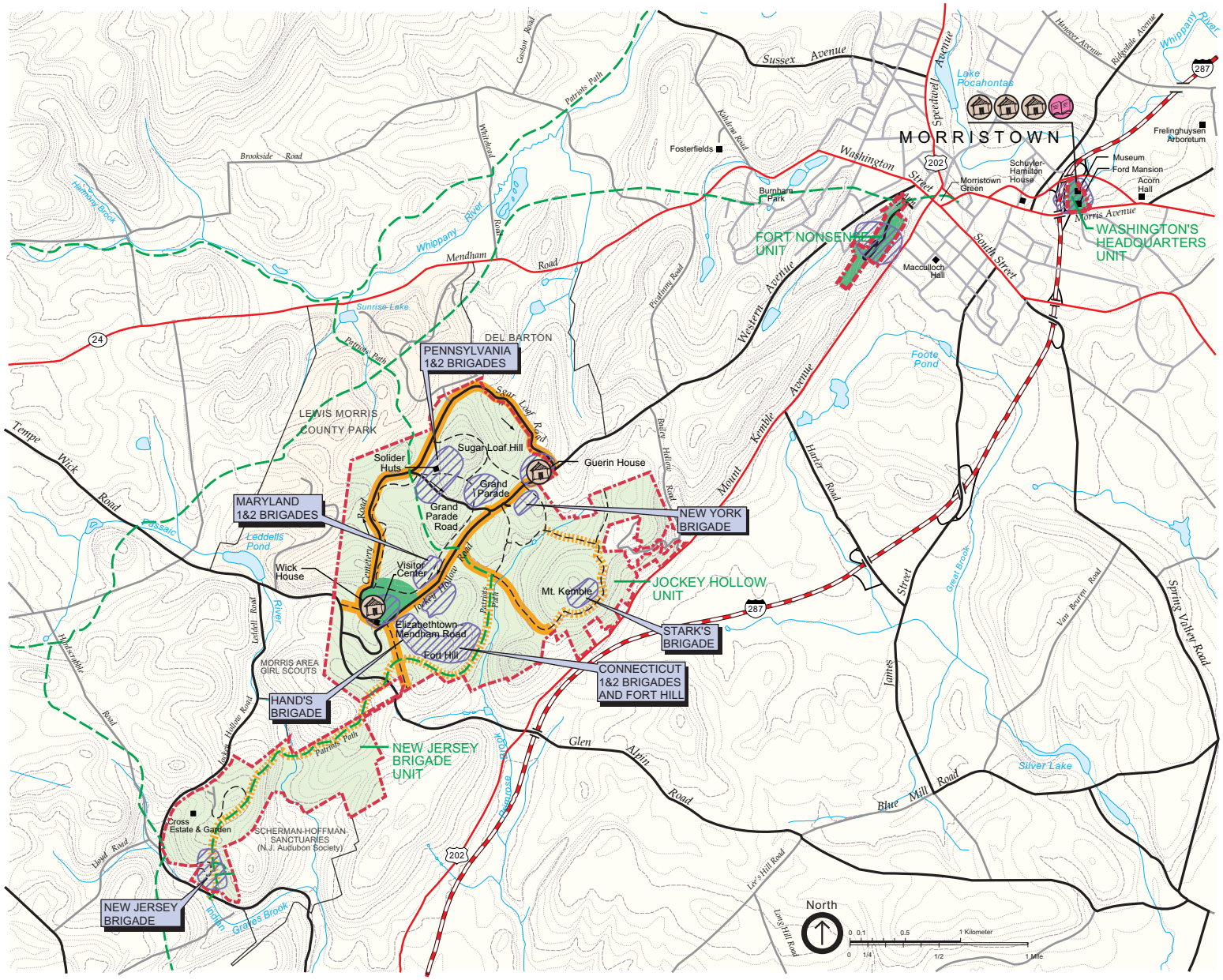

CULTURAL RESOURCES: PARK

Figure 9

Legend

- Buildings & Structures
- Roads & Trails
- Cultural Landscapes
- Archeology
- Collections

MORRISTOWN
NATIONAL HISTORICAL PARK
NEW JERSEY
February 2003

National Park Service · Boston Support Office
U.S. Department of the Interior

SHAPINS ASSOCIATES

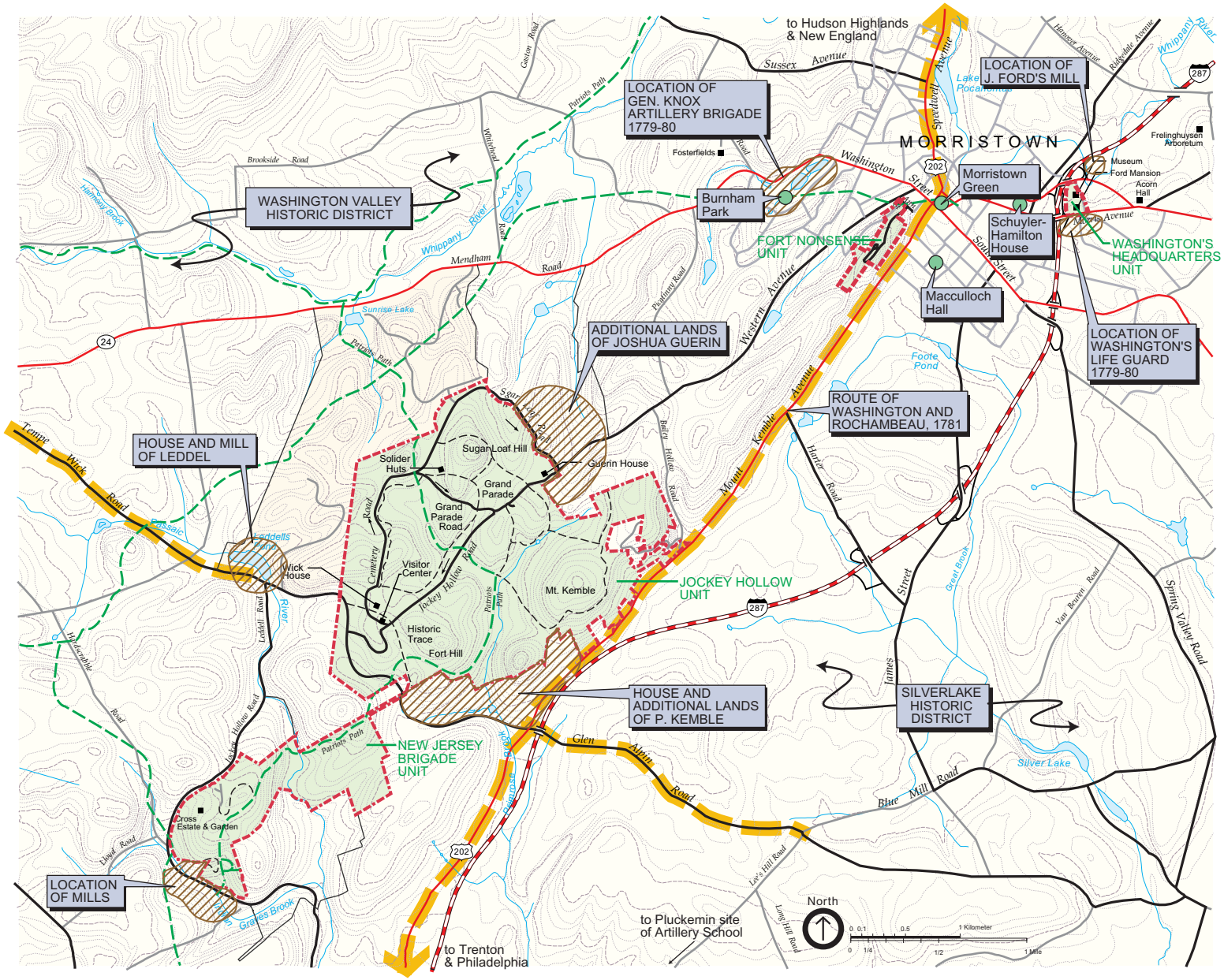

CULTURAL RESOURCES: PARK RELATED SITES

Figure 10

Legend

- Approximate Locations of Related Sites
- Historic Routes
- Related Historic Sites

MORRISTOWN
NATIONAL HISTORICAL PARK
NEW JERSEY
February 2003

National Park Service · Boston Support Office
U.S. Department of the Interior

SHAPINS ASSOCIATES

CULTURAL RESOURCES: ADJACENT LAND USE

Figure 11

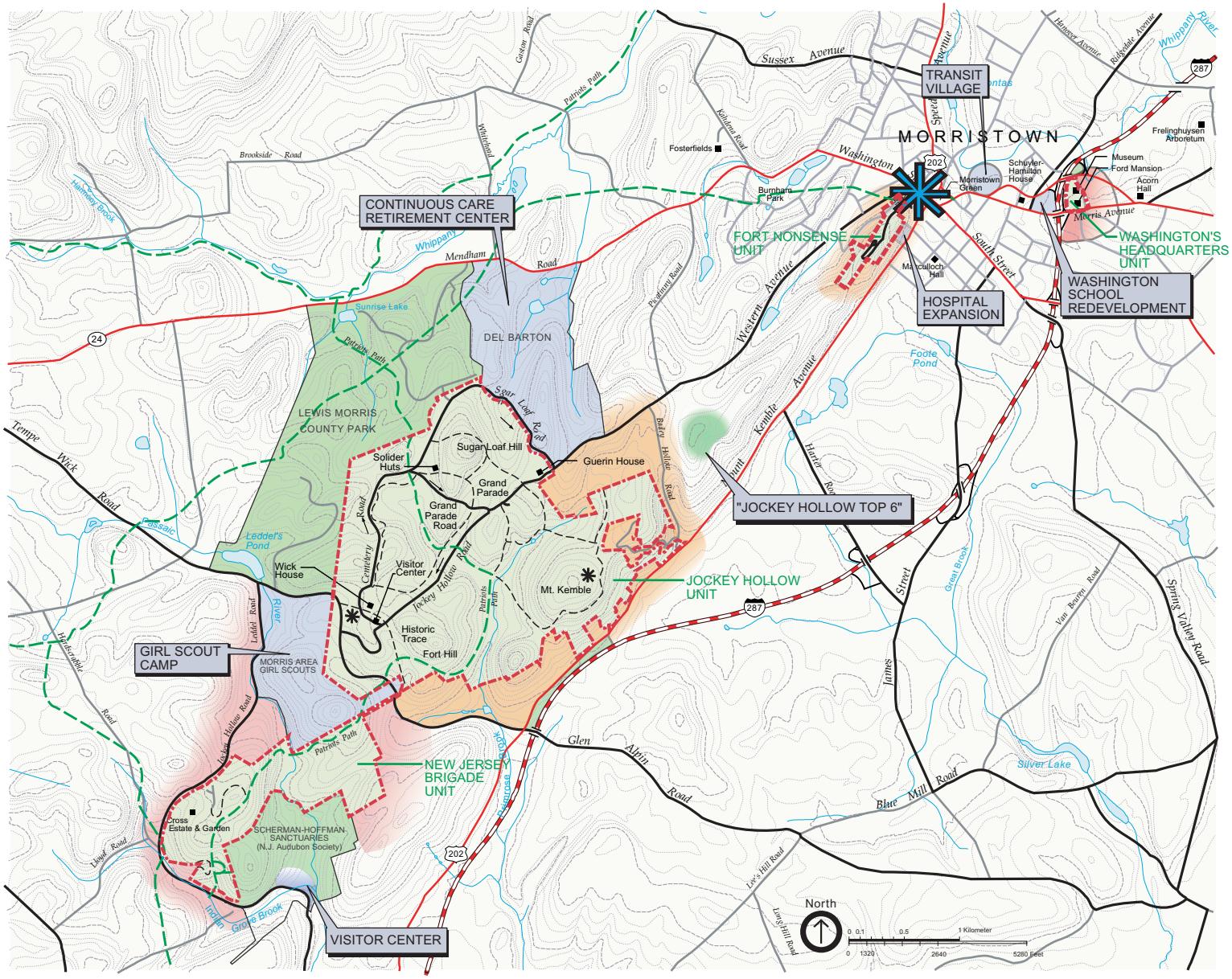

Legend

- Proposed Development
- Steady Infill & Densification
- Dedicated Open Space
- Built-Out
- Morristown Regional Center
- Proposed Wireless Communication Tower Sites

MORRISTOWN
NATIONAL HISTORICAL PARK
NEW JERSEY
February 2003

National Park Service · Boston Support Office
U.S. Department of the Interior

SHAPINS ASSOCIATES

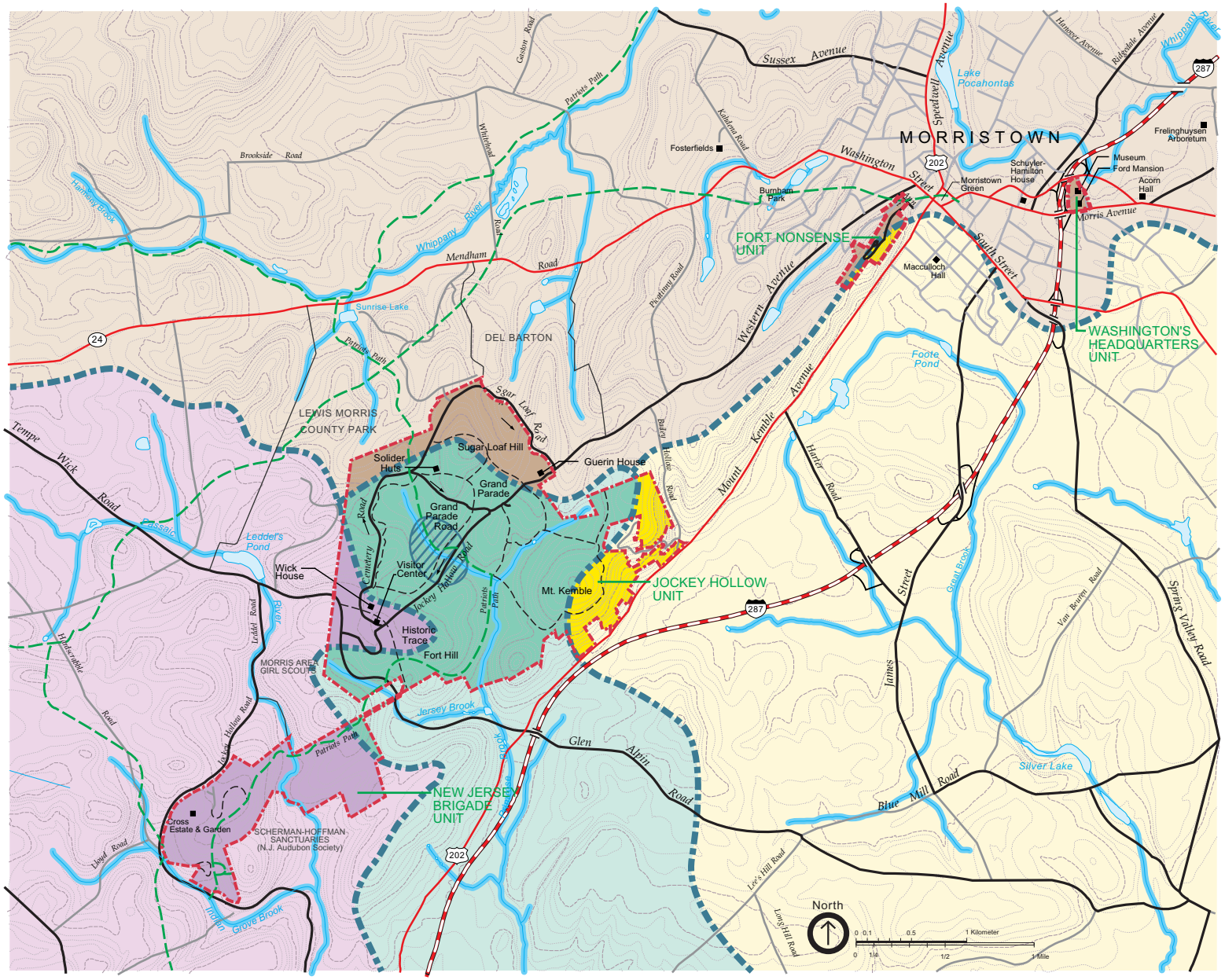

NATURAL RESOURCES: HYDROLOGY

Figure 12

Legend

- Primrose Brook Watershed
- Passaic River Watershed
- Whippany River Watershed
- Great Brook Watershed
- Former Morristown Aqueduct
- Major Streams
- Watershed Boundary

MORRISTOWN
NATIONAL HISTORICAL PARK
NEW JERSEY
February 2003

National Park Service · Boston Support Office
U.S. Department of the Interior

SHAPINS ASSOCIATES

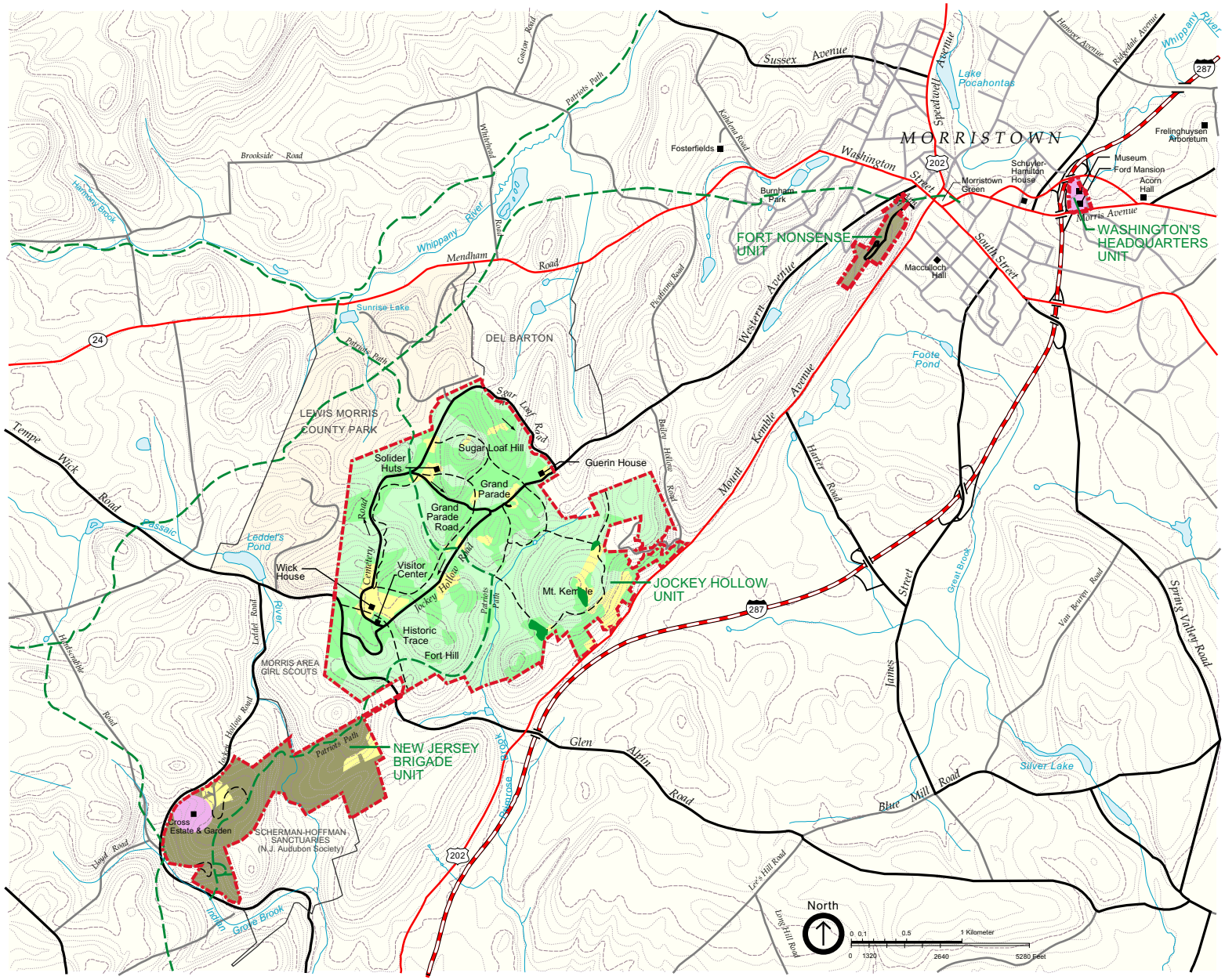

NATURAL RESOURCES: VEGETATION

Figure 13

Legend

- Ornamental
- Mixed Hardwood
- Mature Broadleaf
- Conifers
- Open (field/orchard)
- Successional Broadleaf

MORRISTOWN
NATIONAL HISTORICAL PARK
NEW JERSEY
February 2003

National Park Service · Boston Support Office
U.S. Department of the Interior

SHAPINS ASSOCIATES

VISITOR EXPERIENCE: FACILITIES

Figure 14

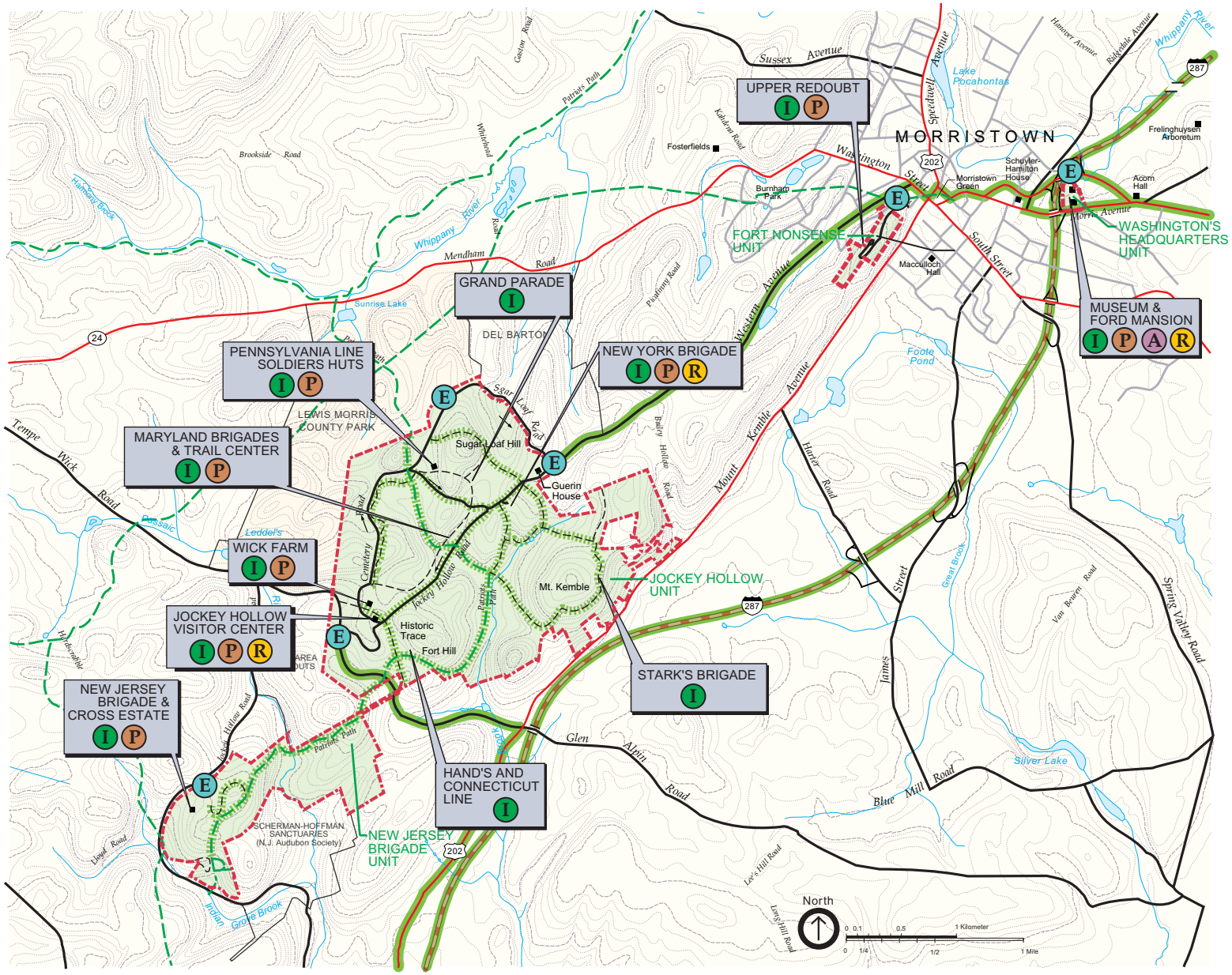

Legend

- I — Interpretive Facilities & Sites
- P — Parking
- R — Restrooms
- E — Entrances
- A — Archive
- Principal Trails
- Major Roads

MORRISTOWN
NATIONAL HISTORICAL PARK
NEW JERSEY
February 2003

National Park Service · Boston Support Office
U.S. Department of the Interior

SHAPINS ASSOCIATES

ADMINISTRATION AND OPERATIONS: FACILITIES

Figure 15

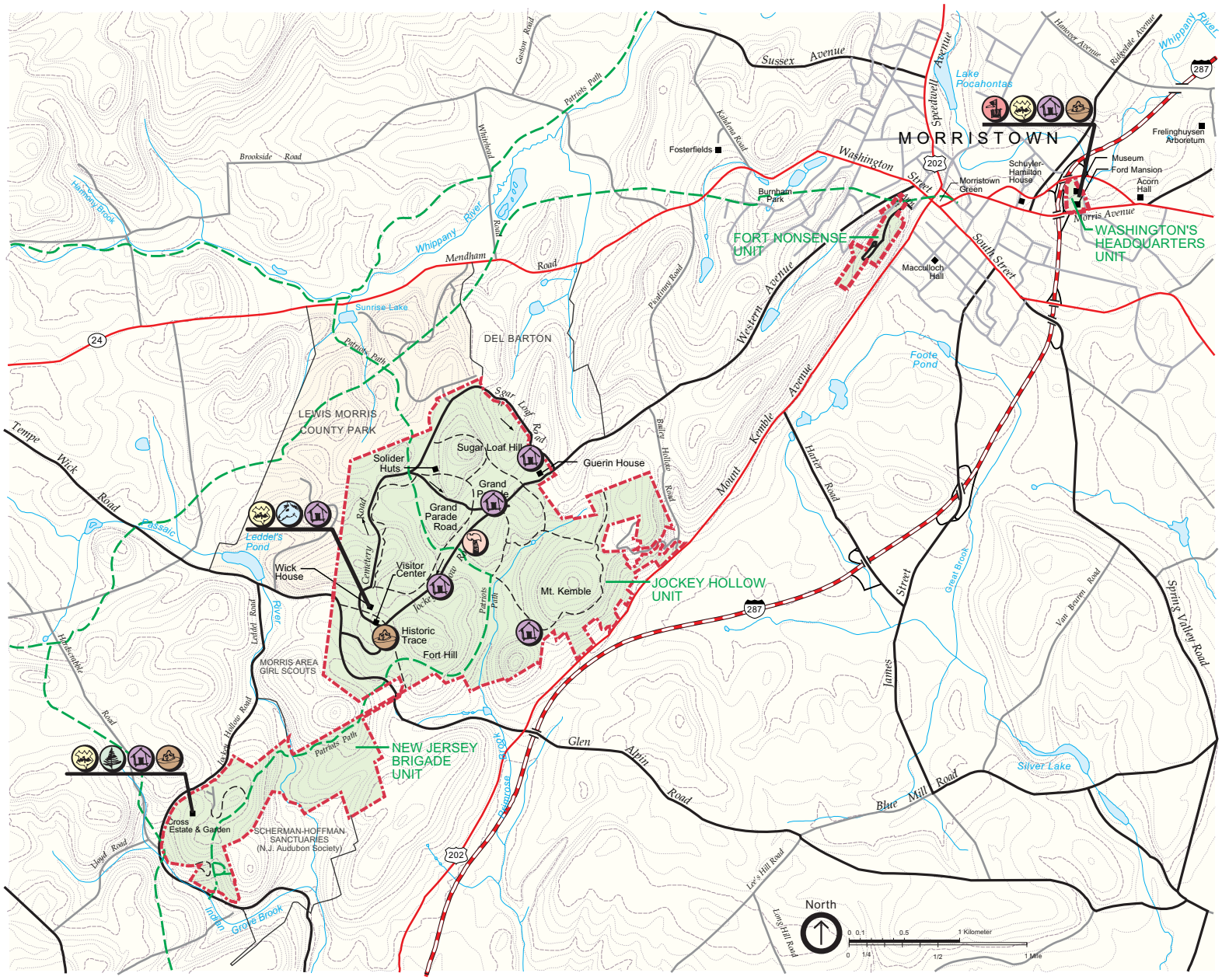

Legend

- Park Headquarters
- Utility Area (maintenance)
- Law Enforcement Offices
- Natural Resources Offices
- Horse Barn
- Staff Housing
- Interpretation Offices

MORRISTOWN
NATIONAL HISTORICAL PARK
NEW JERSEY
February 2003

National Park Service · Boston Support Office
U.S. Department of the Interior

SHAPINS ASSOCIATES